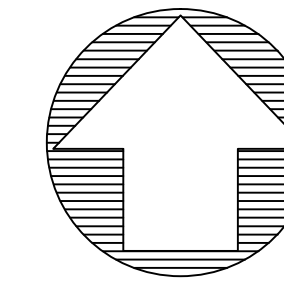


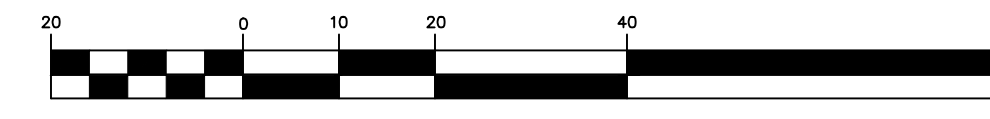
TOPOGRAPHIC SURVEY

GLENROYAL DRAINAGE PROJECT (NORTHERN PORTION)

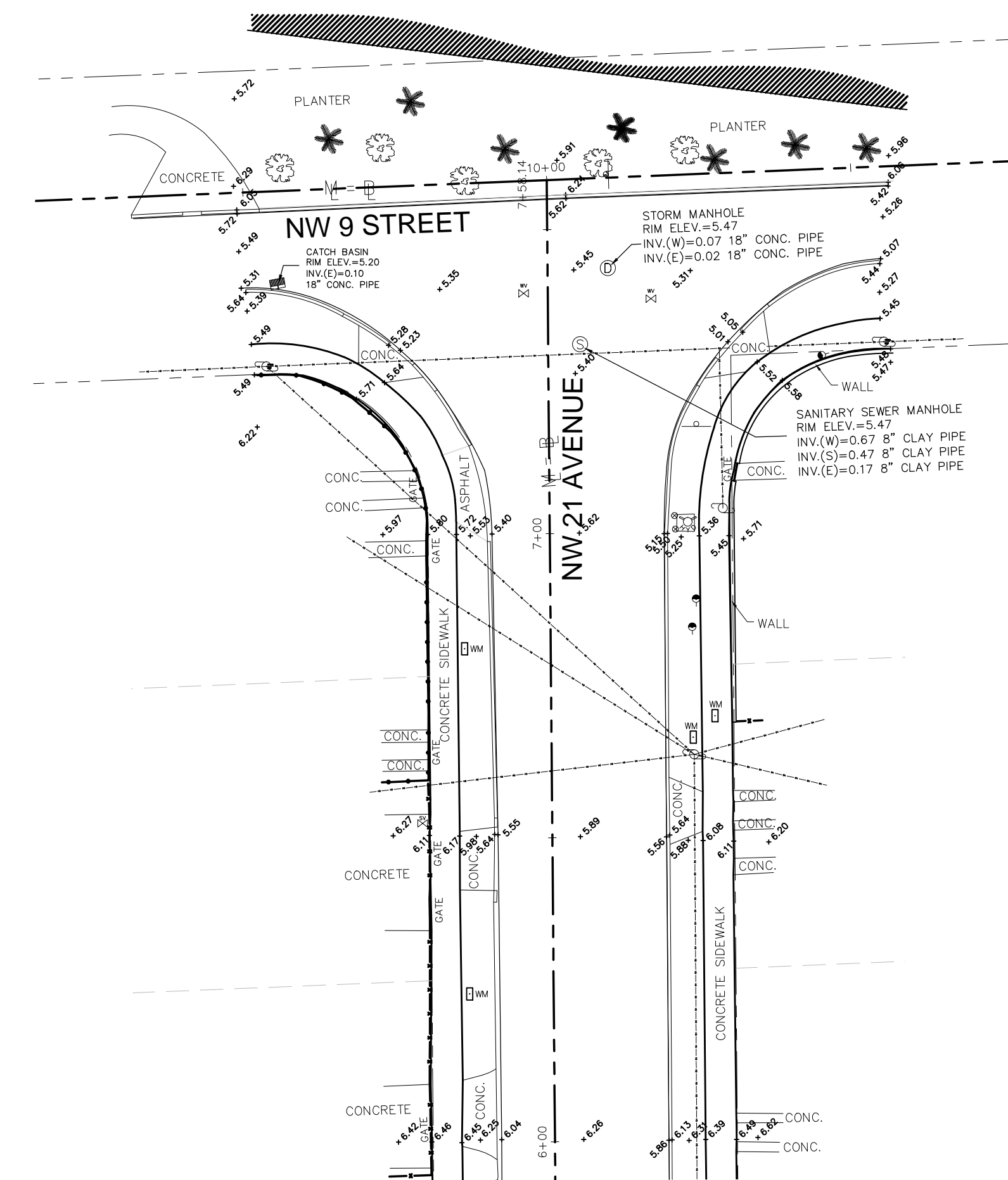
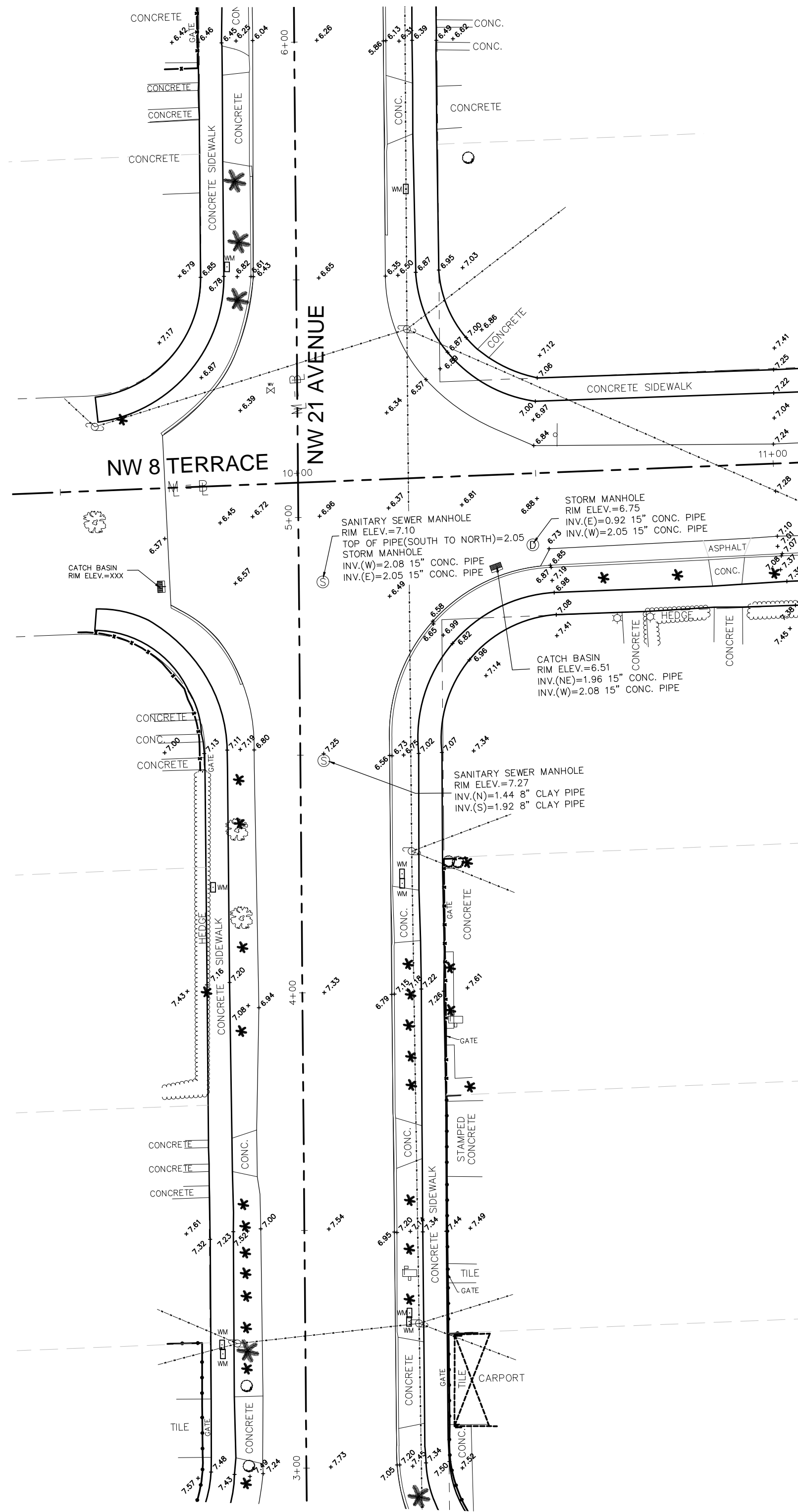
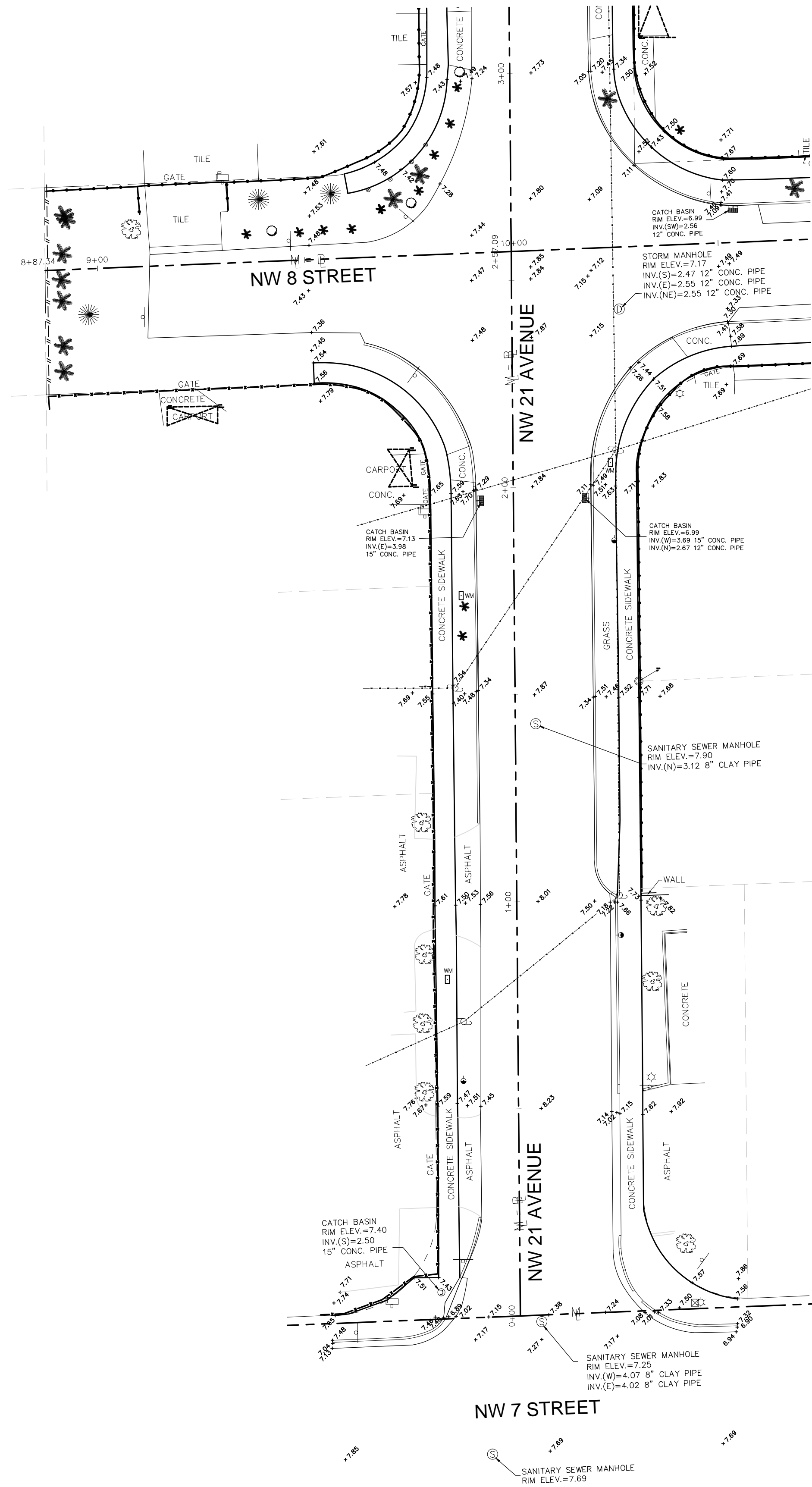
Between NW 7 STREET and NW 9 STREET and,
NW 21 AVENUE and NW 17 COURT



GRAPHIC SCALE



(IN FEET)
1 inch = 20 ft.



ABBREVIATIONS AND LEGEND:

- | | | | |
|----------------------------|--|--|-----------------------------------|
| B.P. = DENOTES BASELINE | F.P.L. = DENOTES FLORIDA POWER & LIGHT | ⊗ = DENOTES GAS UTILITY COVER | ⊙ = DENOTES FLAGPOLE |
| M = DENOTES MONUMENT LINE | J.B. = DENOTES JUNCTION BOX | ⊕ = DENOTES IRRIGATION UTILITY COVER | ⊙ = DENOTES WOOD LIGHT POLE |
| C.L. = DENOTES CENTERLINE | • = DENOTES SPOT ELEVATION | ⊕ = DENOTES SANITARY SEWER UTILITY COVER | ⊙ = DENOTES CONCRETE UTILITY POLE |
| P.B. = DENOTES PLAT BOOK | — = DENOTES OVERHEAD WIRES | ⊕ = DENOTES FIRE HYDRANT | ⊙ = DENOTES WOOD UTILITY POLE |
| P.C. = DENOTES PAGE | — = DENOTES CHAIN LINK FENCE | ⊕ = DENOTES BELLSOUTH MANHOLE | ⊙ = DENOTES GUY ANCHOR |
| R/W = DENOTES RIGHT-OF-WAY | — = DENOTES WOOD FENCE | ⊕ = DENOTES SANITARY SEWER MANHOLE | ⊙ = DENOTES SIGN |
| SAN. = DENOTES SANITARY | — = DENOTES GUARDRAIL | ⊕ = DENOTES CATCH BASIN | ⊙ = DENOTES TELEPHONE BOOTH |
| SEW. = DENOTES SEWER | ⊕ = DENOTES ELECTRIC UTILITY COVER | ⊕ = DENOTES BOLLARD | ⊙ = DENOTES METAL UTILITY POLE |
| INV. = DENOTES INVERT | ⊕ = DENOTES CABLE TELEVISION BOX | ⊕ = DENOTES MAILBOX | |
| CONC. = DENOTES CONCRETE | ⊕ = DENOTES WATER UTILITY COVER | | |
| WM = DENOTES WATER METER | ELEV. = DENOTES ELEVATION | | |
| ESMT. = DENOTES EASEMENT | | | |

SHEETS 2 THROUGH 16 NOT VALID WITHOUT SHEET 1
FOR CERTIFICATION OF THE TOPOGRAPHIC SURVEY SEE SHEET 1 OF 16

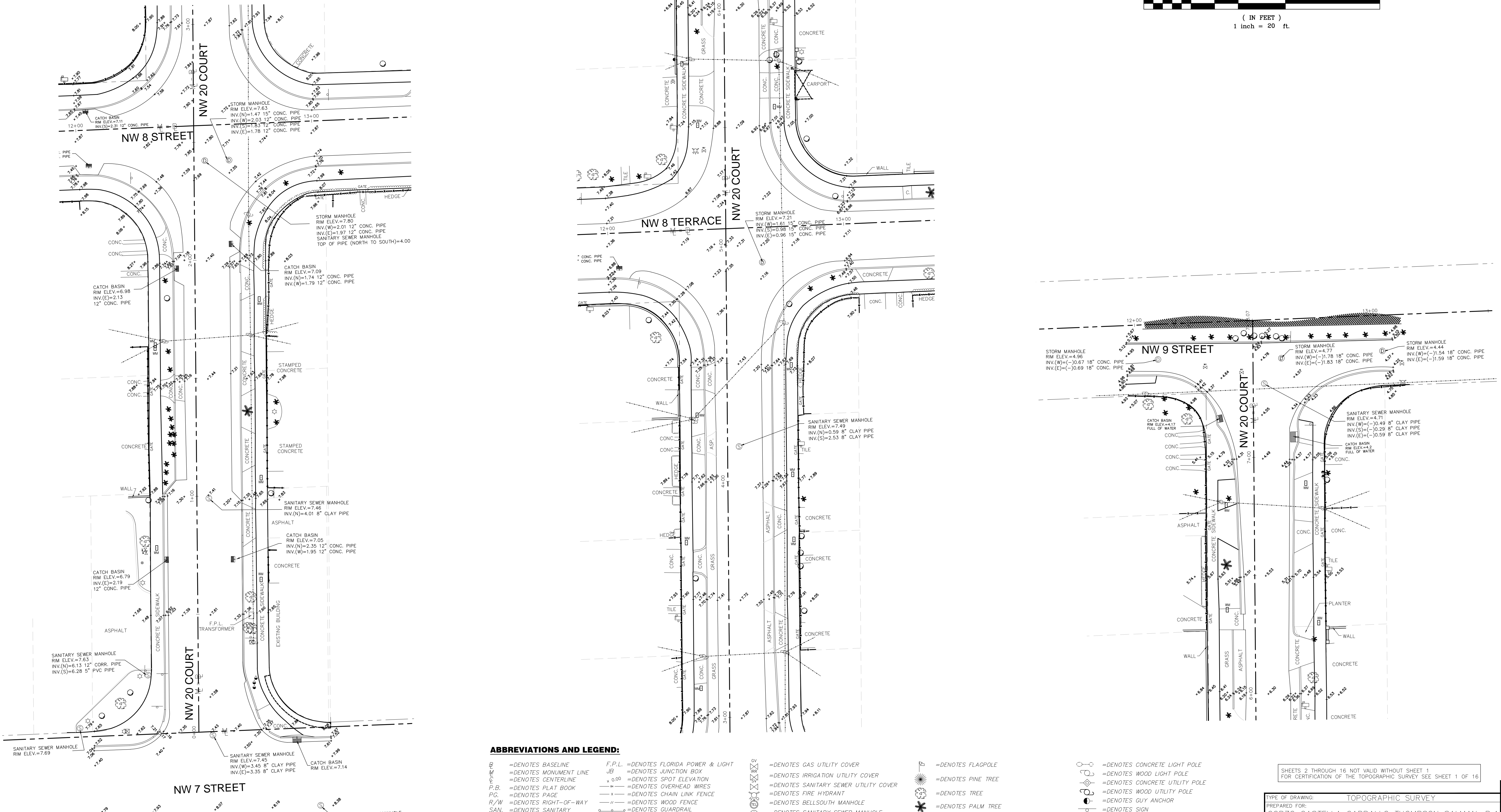
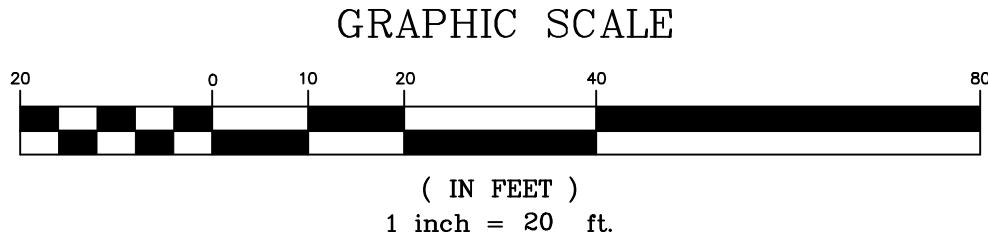
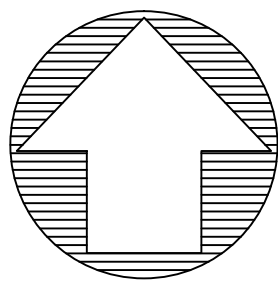
TYPE OF DRAWING: TOPOGRAPHIC SURVEY
 PREPARED FOR: CORZO CASTELLA CARBALLO THOMPSON SALMAN, P.A.
 P(3)SM L.B. No. 7335
 PROFESSIONAL SURVEYORS & MAPPERS
 3900 NW 79 AVENUE, SUITE 235 DORAL, FLORIDA 33166
 PHONE: (305) 463-0912 FAX: (305) 463-0913
 EMAIL: MAIL@P(3)SM.SURVEYORS.COM

DATE: 11-19-08
 JOB No. 0808-00005-001
 DRAFTED BY: L. TOLSTOY
 FILE NAME: 0808-00005.DWG
 F.B. N/A P.G. N/A

SHEET
2 OF 16

TOPOGRAPHIC SURVEY

GLENROYAL DRAINAGE PROJECT (NORTHERN PORTION) Between NW 7 STREET and NW 9 STREET and, NW 21 AVENUE and NW 17 COURT



ABBREVIATIONS AND LEGEND:

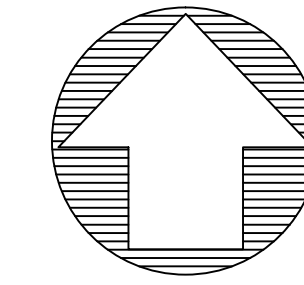
- B = DENOTES BASELINE
- M = DENOTES MONUMENT LINE
- C = DENOTES CENTERLINE
- P.B. = DENOTES PLAT BOOK
- P.G. = DENOTES PAGE
- R/W = DENOTES RIGHT-OF-WAY
- SAN. = DENOTES SANITARY
- SEW. = DENOTES SEWER
- INV. = DENOTES INVERT
- CONC. = DENOTES CONCRETE
- WM = DENOTES WATER METER
- ESMT. = DENOTES EASEMENT
- F.P.L. = DENOTES FLORIDA POWER & LIGHT
- J.B. = DENOTES JUNCTION BOX
- 1.00' = DENOTES SPOT ELEVATION
- = DENOTES OVERHEAD WIRES
- - - = DENOTES CHAIN LINK FENCE
- - - = DENOTES WOOD FENCE
- - - = DENOTES GUARDRAIL
- [Symbol] = DENOTES ELECTRIC UTILITY COVER
- [Symbol] = DENOTES CABLE TELEVISION BOX
- [Symbol] = DENOTES WATER UTILITY COVER
- ELEV. = DENOTES ELEVATION
- [Symbol] = DENOTES GAS UTILITY COVER
- [Symbol] = DENOTES IRRIGATION UTILITY COVER
- [Symbol] = DENOTES SANITARY SEWER UTILITY COVER
- [Symbol] = DENOTES FIRE HYDRANT
- [Symbol] = DENOTES BELLSOUTH MANHOLE
- [Symbol] = DENOTES SANITARY SEWER MANHOLE
- [Symbol] = DENOTES CATCH BASIN
- [Symbol] = DENOTES BOLLARD
- [Symbol] = DENOTES MAILBOX
- [Symbol] = DENOTES FLAGPOLE
- [Symbol] = DENOTES PINE TREE
- [Symbol] = DENOTES TREE
- [Symbol] = DENOTES PALM TREE
- [Symbol] = DENOTES ORNAMENTAL PALM TREE
- [Symbol] = DENOTES ORNAMENTAL TREE
- [Symbol] = DENOTES BOLLARD
- [Symbol] = DENOTES ORNAMENTAL LIGHT POLE
- [Symbol] = DENOTES CONCRETE
- [Symbol] = DENOTES CONCRETE LIGHT POLE
- [Symbol] = DENOTES WOOD LIGHT POLE
- [Symbol] = DENOTES CONCRETE UTILITY POLE
- [Symbol] = DENOTES WOOD UTILITY POLE
- [Symbol] = DENOTES GUY ANCHOR
- [Symbol] = DENOTES SIGN
- [Symbol] = DENOTES TELEPHONE BOOTH
- [Symbol] = DENOTES METAL UTILITY POLE

SHEETS 2 THROUGH 16 NOT VALID WITHOUT SHEET 1 FOR CERTIFICATION OF THE TOPOGRAPHIC SURVEY SEE SHEET 1 OF 16

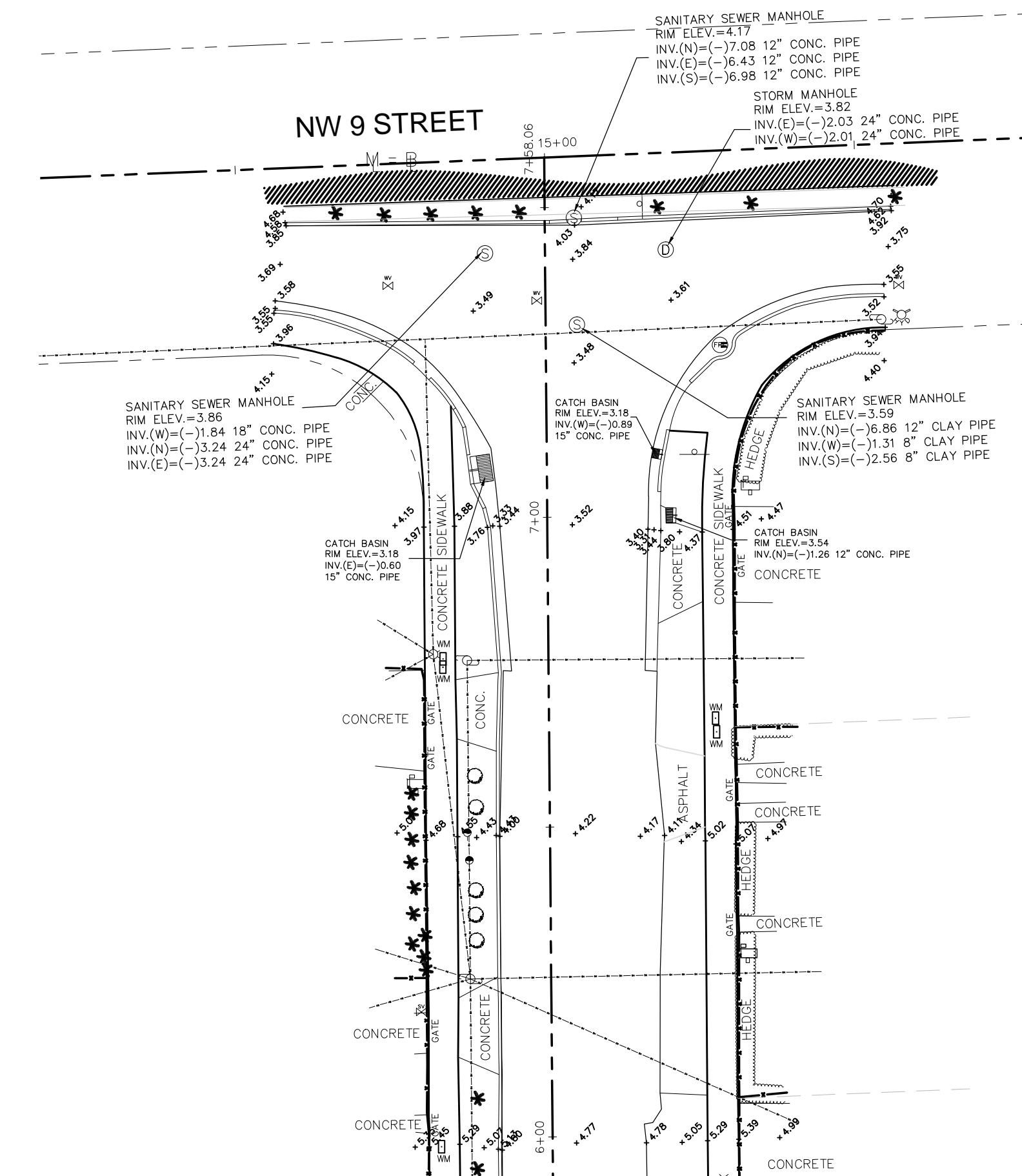
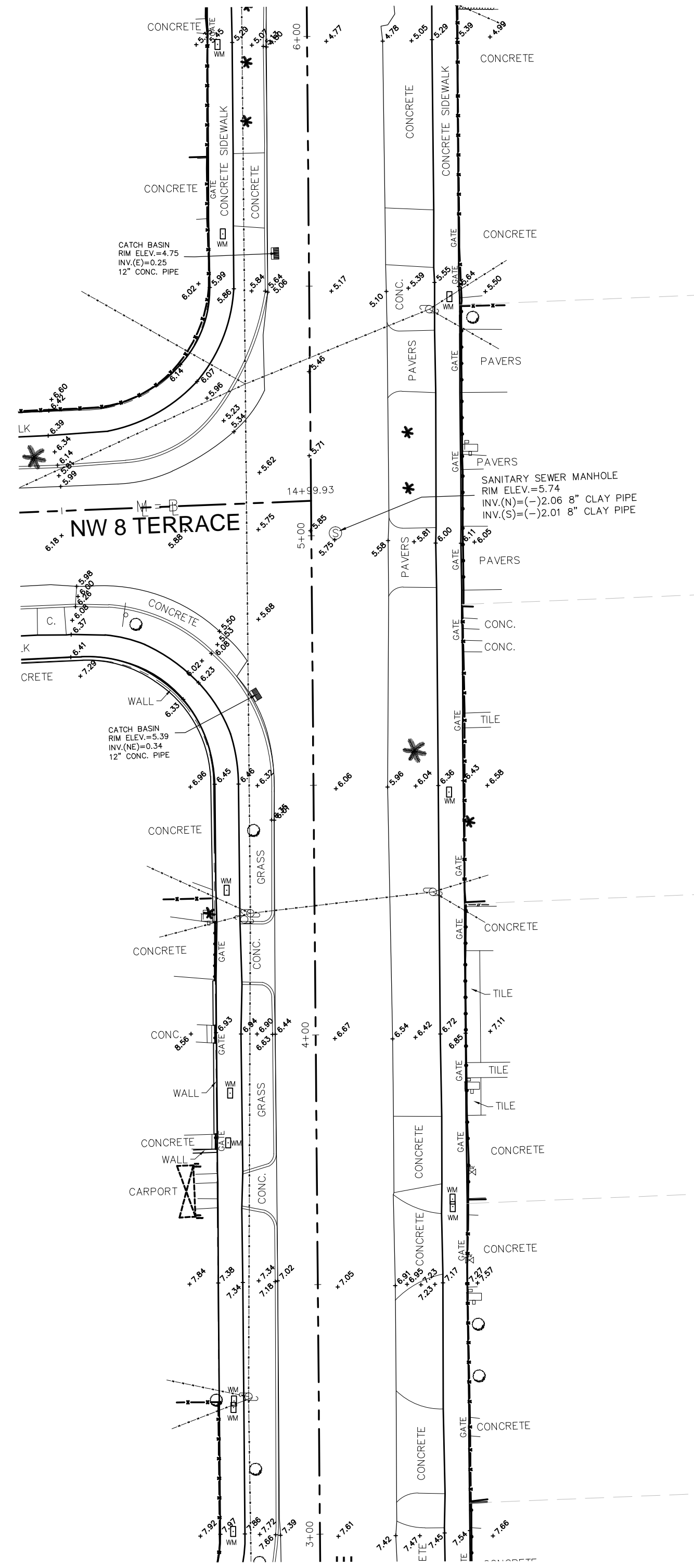
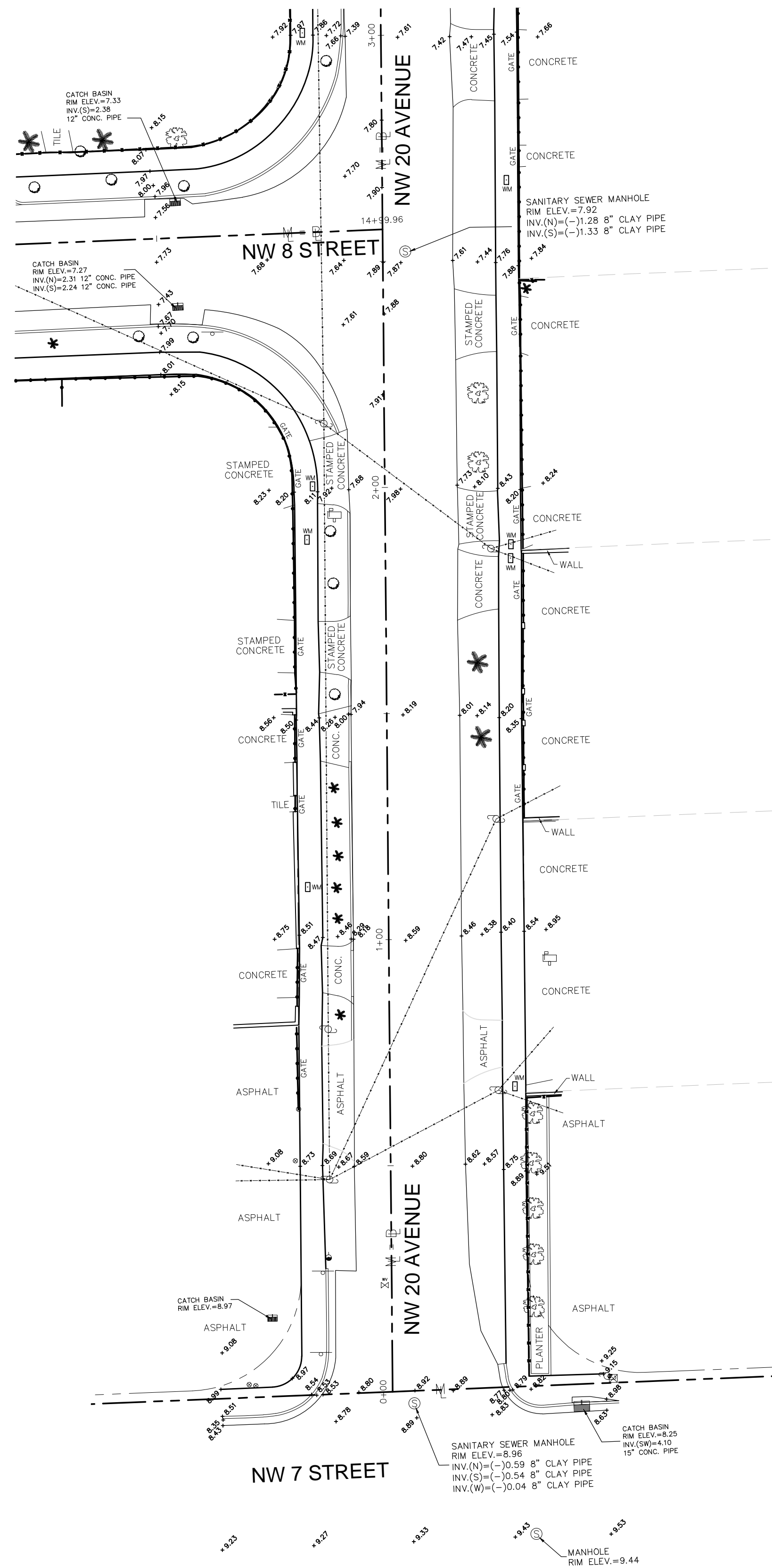
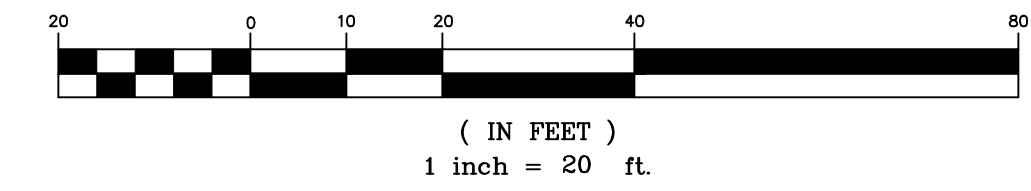
TYPE OF DRAWING:	TOPOGRAPHIC SURVEY
PREPARED FOR:	CORZO CASTELLA CARBALLO THOMPSON SALMAN, P.A.
	P(3)SM L.B. No. 7335
DATE:	11-19-09
JOB NO.:	9808-0005-001
DRAWN BY:	L. TOLODY
FILE NAME:	9808-0005.DWG
PHONE:	(305) 463-0912 FAX: (305) 463-0913
EMAIL:	MAIL@POLARISURVEYORS.COM
F.B.	N/A
PG.	N/A

TOPOGRAPHIC SURVEY

GLENROYAL DRAINAGE PROJECT (NORTHERN PORTION) Between NW 7 STREET and NW 9 STREET and, NW 21 AVENUE and NW 17 COURT



GRAPHIC SCALE



ABBREVIATIONS AND LEGEND:

- | | | | |
|-------|------------------------|--------|---------------------------------|
| B | =DENOTES BASELINE | F.P.L. | =DENOTES FLORIDA POWER & LIGHT |
| M | =DENOTES MONUMENT LINE | JB | =DENOTES JUNCTION BOX |
| C | =DENOTES CENTERLINE | 0.00 | =DENOTES SPOT ELEVATION |
| P.B. | =DENOTES PLAT BOOK | --- | =DENOTES OVERHEAD WIRES |
| P.G. | =DENOTES PAGE | -x- | =DENOTES CHAIN LINK FENCE |
| R/W | =DENOTES RIGHT-OF-WAY | | =DENOTES WOOD FENCE |
| SAN. | =DENOTES SANITARY | --- | =DENOTES GUARDRAIL |
| SEW. | =DENOTES SEWER | □ | =DENOTES ELECTRIC UTILITY COVER |
| INV. | =DENOTES INVERT | □ | =DENOTES CABLE TELEVISION BOX |
| CONC. | =DENOTES CONCRETE | □ | =DENOTES WATER UTILITY COVER |
| WM | =DENOTES WATER METER | ELEV. | =DENOTES ELEVATION |
| ESMT. | =DENOTES EASEMENT | | |

- | | |
|---|---------------------------------------|
| ⊗ | =DENOTES GAS UTILITY COVER |
| ⊗ | =DENOTES IRRIGATION UTILITY COVER |
| ⊗ | =DENOTES SANITARY SEWER UTILITY COVER |
| ⊗ | =DENOTES FIRE HYDRANT |
| ⊗ | =DENOTES BELLSOUTH MANHOLE |
| ⊗ | =DENOTES SANITARY SEWER MANHOLE |
| ⊗ | =DENOTES CATCH BASIN |
| ⊗ | =DENOTES COLLARD |
| ⊗ | =DENOTES MAILBOX |

- | | |
|----|--------------------------------|
| ⊗ | =DENOTES FLAGPOLE |
| ⊗ | =DENOTES PINE TREE |
| ⊗ | =DENOTES TREE |
| ⊗ | =DENOTES PALM TREE |
| ⊗ | =DENOTES ORNAMENTAL PALM TREE |
| ⊗ | =DENOTES ORNAMENTAL TREE |
| ⊗ | =DENOTES ORNAMENTAL LIGHT POLE |
| C. | =DENOTES CONCRETE |

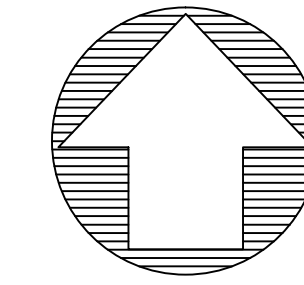
- | | |
|---|--------------------------------|
| ⊗ | =DENOTES CONCRETE LIGHT POLE |
| ⊗ | =DENOTES WOOD LIGHT POLE |
| ⊗ | =DENOTES CONCRETE UTILITY POLE |
| ⊗ | =DENOTES WOOD UTILITY POLE |
| ⊗ | =DENOTES GUY ANCHOR |
| ⊗ | =DENOTES SIGN |
| ⊗ | =DENOTES TELEPHONE BOOTH |
| ⊗ | =DENOTES METAL UTILITY POLE |

SHEETS 2 THROUGH 16 NOT VALID WITHOUT SHEET 1
FOR CERTIFICATION OF THE TOPOGRAPHIC SURVEY SEE SHEET 1 OF 16

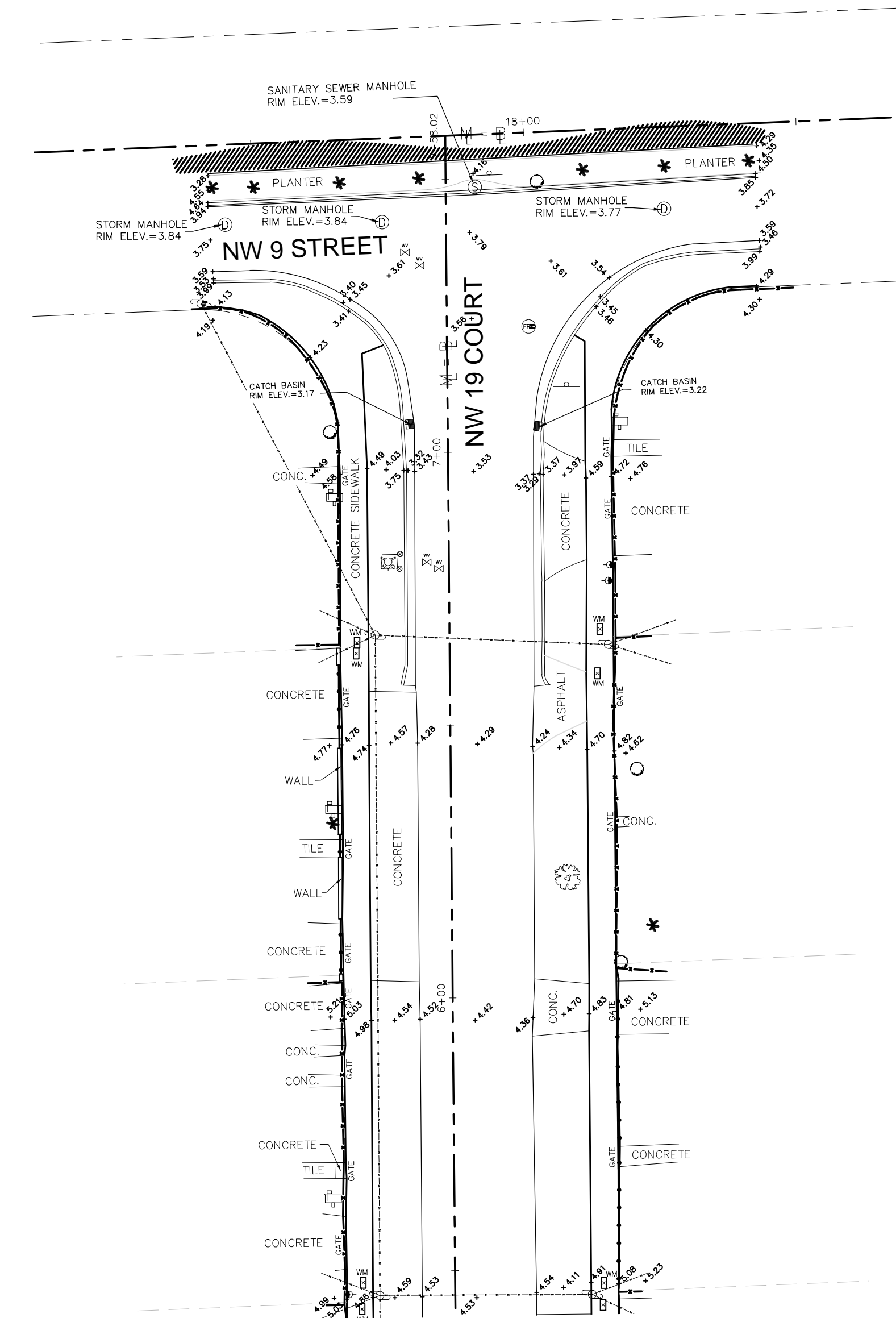
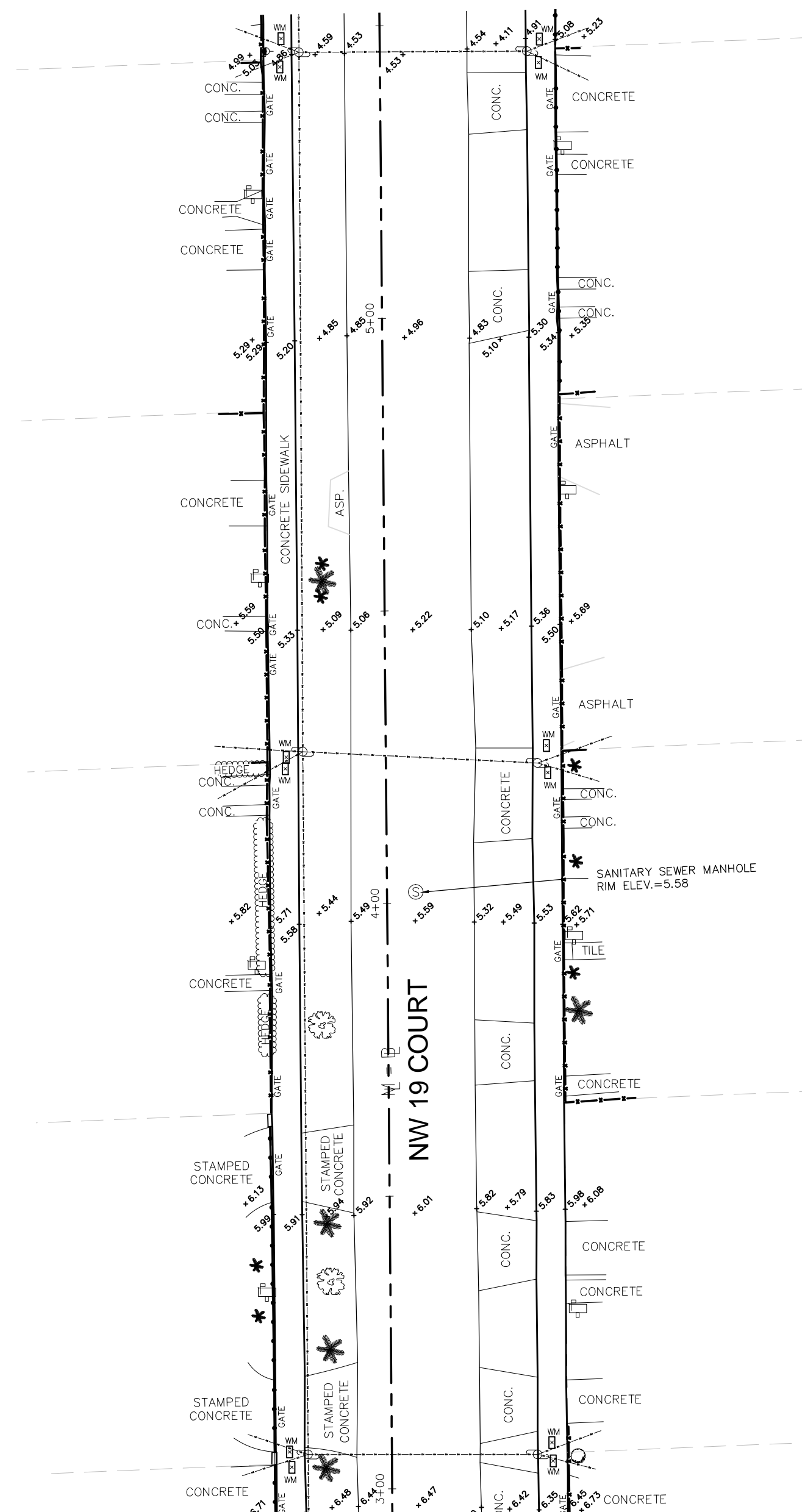
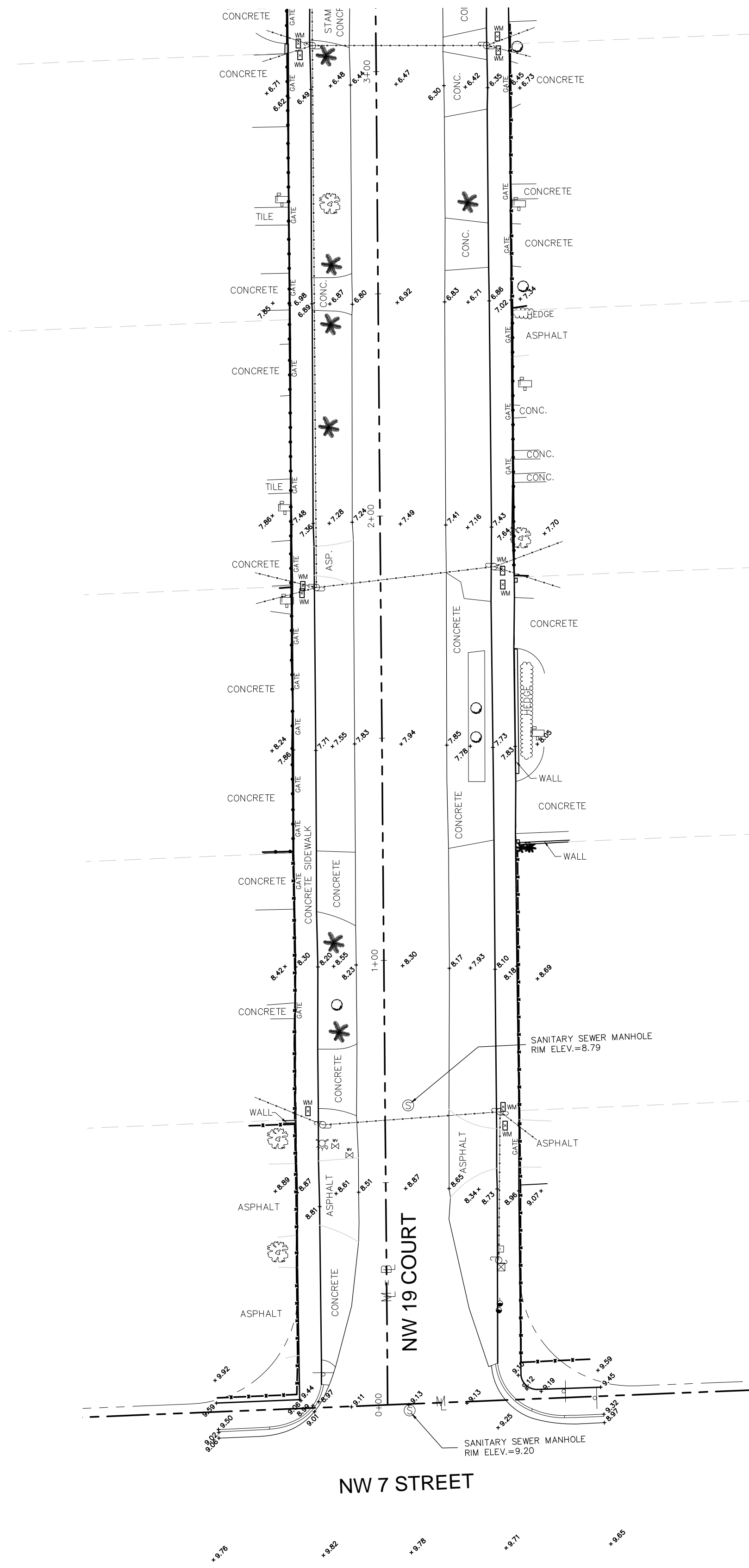
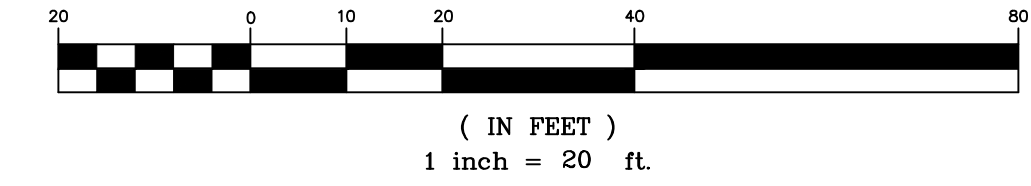
TYPE OF DRAWING:	TOPOGRAPHIC SURVEY
PREPARED FOR:	CORZO CASTELLA CARBALLO THOMPSON SALMAN, P.A.
	P(3)SM L.B. No. 7335
	PROFESSIONAL SURVEYORS & MAPPERS
3900 NW 79 AVENUE, SUITE 235 DORAL, FLORIDA 33166	DATE: 11-19-08
PHONE: (305) 463-0912 FAX: (305) 463-0913	JOB NO. 0808-00005-001
EMAIL: MAIL@P(3)SM.SURVEYORS.COM	DRAFTED BY: L. TOLSTOY
	FILE NAME: 0808-00005.DWG
	F.B. N/A P.G. N/A

TOPOGRAPHIC SURVEY

GLENROYAL DRAINAGE PROJECT (NORTHERN PORTION) Between NW 7 STREET and NW 9 STREET and, NW 21 AVENUE and NW 17 COURT



GRAPHIC SCALE



ABBREVIATIONS AND LEGEND:

- | | | | | | | | |
|-------|------------------------|--------|---------------------------------|---|---------------------------------------|---|--------------------------------|
| B | =DENOTES BASELINE | F.P.L. | =DENOTES FLORIDA POWER & LIGHT | ⊗ | =DENOTES GAS UTILITY COVER | ⊗ | =DENOTES CONCRETE LIGHT POLE |
| M | =DENOTES MONUMENT LINE | JB | =DENOTES JUNCTION BOX | ⊗ | =DENOTES IRRIGATION UTILITY COVER | ⊗ | =DENOTES WOOD LIGHT POLE |
| C | =DENOTES CENTERLINE | 0.00 | =DENOTES SPOT ELEVATION | ⊗ | =DENOTES SANITARY SEWER UTILITY COVER | ⊗ | =DENOTES CONCRETE UTILITY POLE |
| P.B. | =DENOTES PLAT BOOK | — | =DENOTES OVERHEAD WIRES | ⊗ | =DENOTES FIRE HYDRANT | ⊗ | =DENOTES WOOD UTILITY POLE |
| P.G. | =DENOTES PAGE | — | =DENOTES CHAIN LINK FENCE | ⊗ | =DENOTES BELLSOUTH MANHOLE | ⊗ | =DENOTES GUY ANCHOR |
| R/W | =DENOTES RIGHT-OF-WAY | — | =DENOTES WOOD FENCE | ⊗ | =DENOTES SANITARY SEWER MANHOLE | ⊗ | =DENOTES SIGN |
| SAN. | =DENOTES SANITARY | — | =DENOTES GUARDRAIL | ⊗ | =DENOTES CATCH BASIN | ⊗ | =DENOTES TELEPHONE BOOTH |
| SEW. | =DENOTES SEWER | ⊗ | =DENOTES ELECTRIC UTILITY COVER | ⊗ | =DENOTES BOLLARD | ⊗ | =DENOTES METAL UTILITY POLE |
| IN.V. | =DENOTES INVERT | ⊗ | =DENOTES CABLE TELEVISION BOX | ⊗ | =DENOTES MAILBOX | | |
| CONC. | =DENOTES CONCRETE | ⊗ | =DENOTES WATER UTILITY COVER | | | | |
| WM | =DENOTES WATER METER | ELEV. | =DENOTES ELEVATION | | | | |
| ESMT. | =DENOTES EASEMENT | | | | | | |

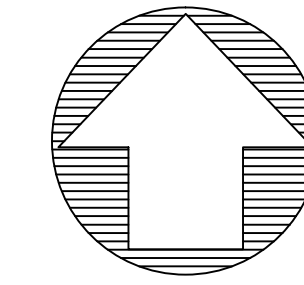
SHEETS 2 THROUGH 16 NOT VALID WITHOUT SHEET 1
FOR CERTIFICATION OF THE TOPOGRAPHIC SURVEY SEE SHEET 1 OF 16

TYPE OF DRAWING: TOPOGRAPHIC SURVEY
 PREPARED FOR: CORZO CASTELLA CARBALLO THOMPSON SALMAN, P.A.
 P(3)SM L.B. No. 7335
 PROFESSIONAL SURVEYORS & MAPPERS
 3900 NW 79 AVENUE, SUITE 235 DORAL, FLORIDA 33166
 PHONE: (305) 463-0912 FAX: (305) 463-0913
 EMAIL: MAIL@P(3)SM-SURVEYORS.COM

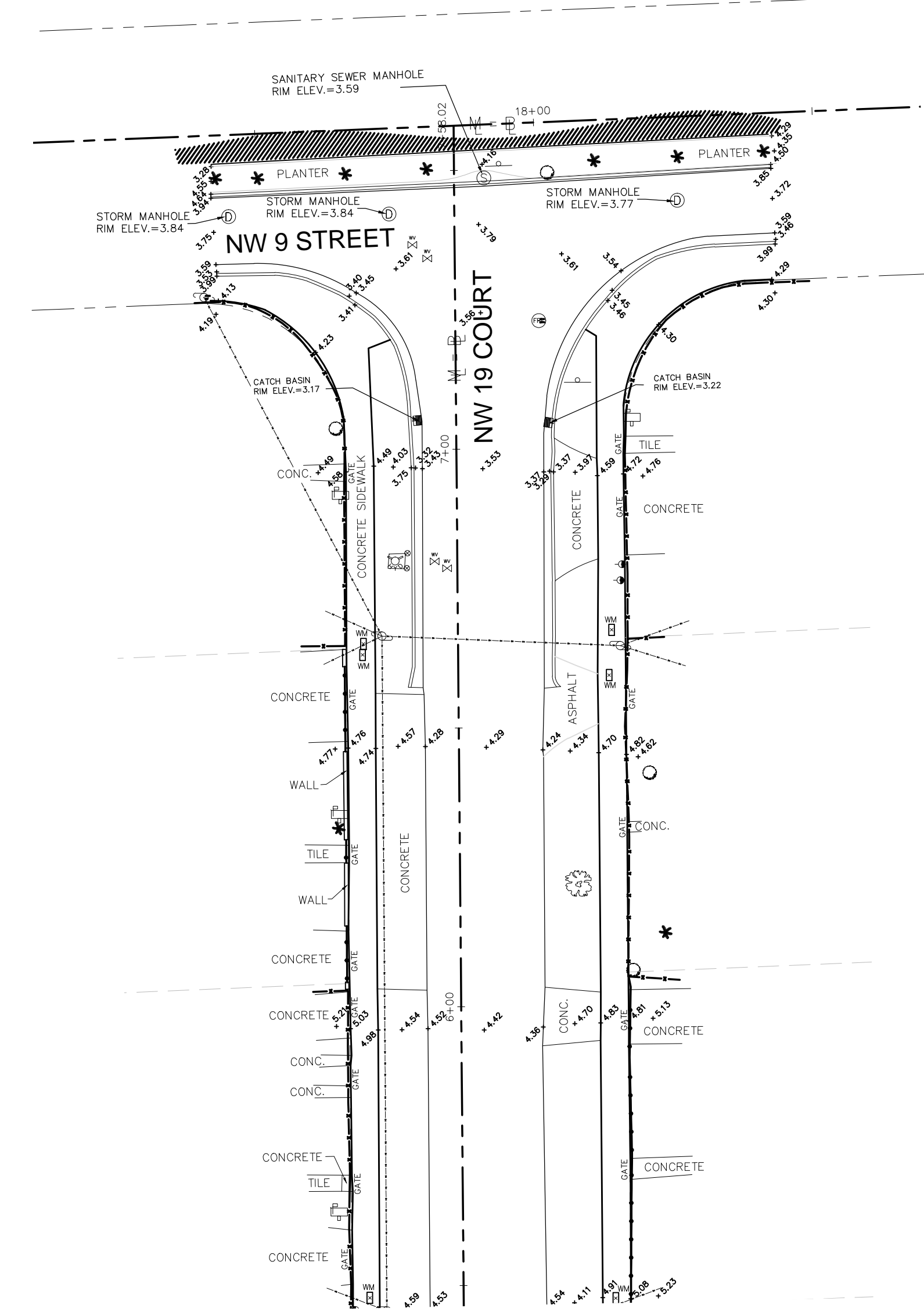
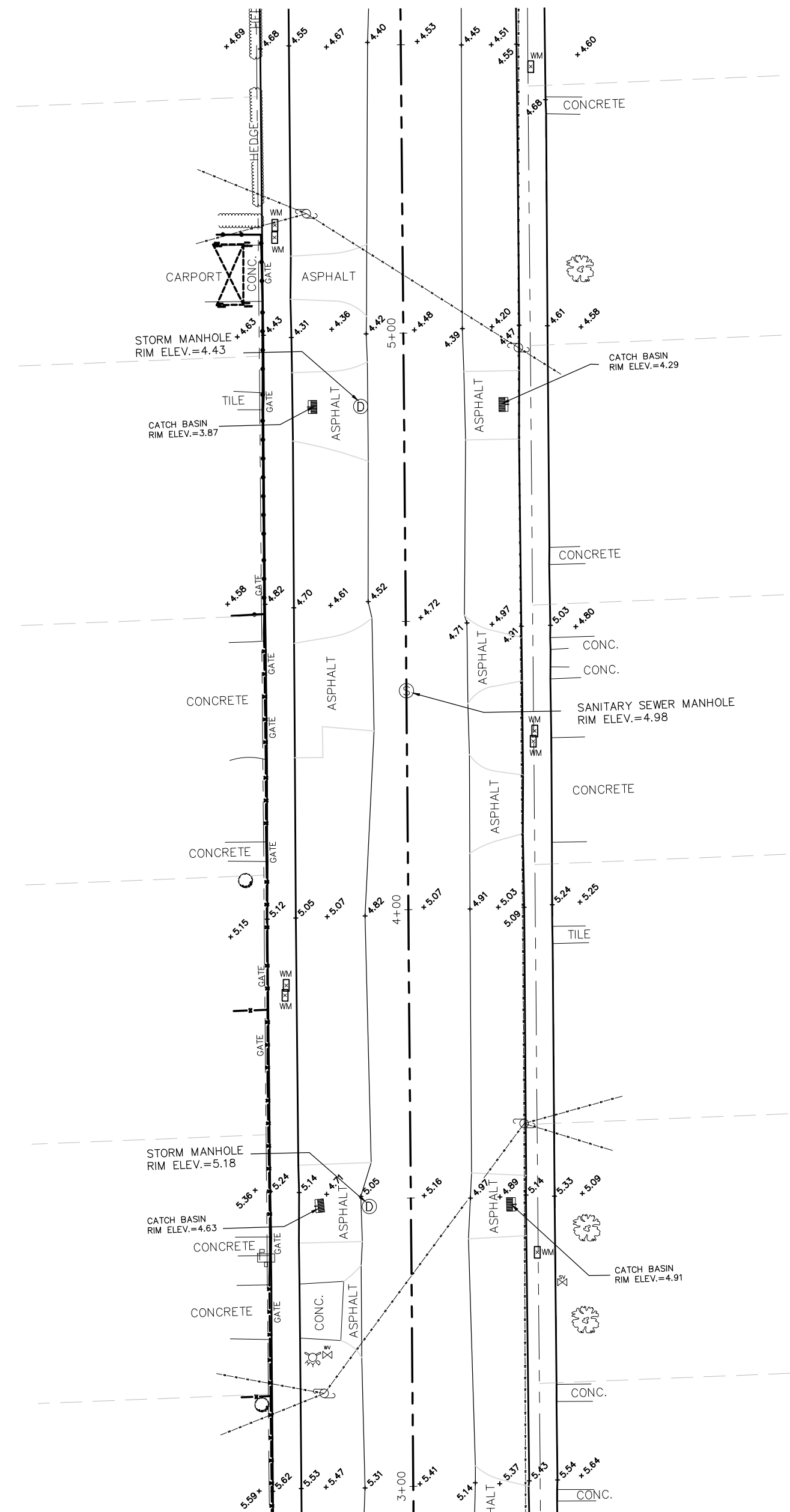
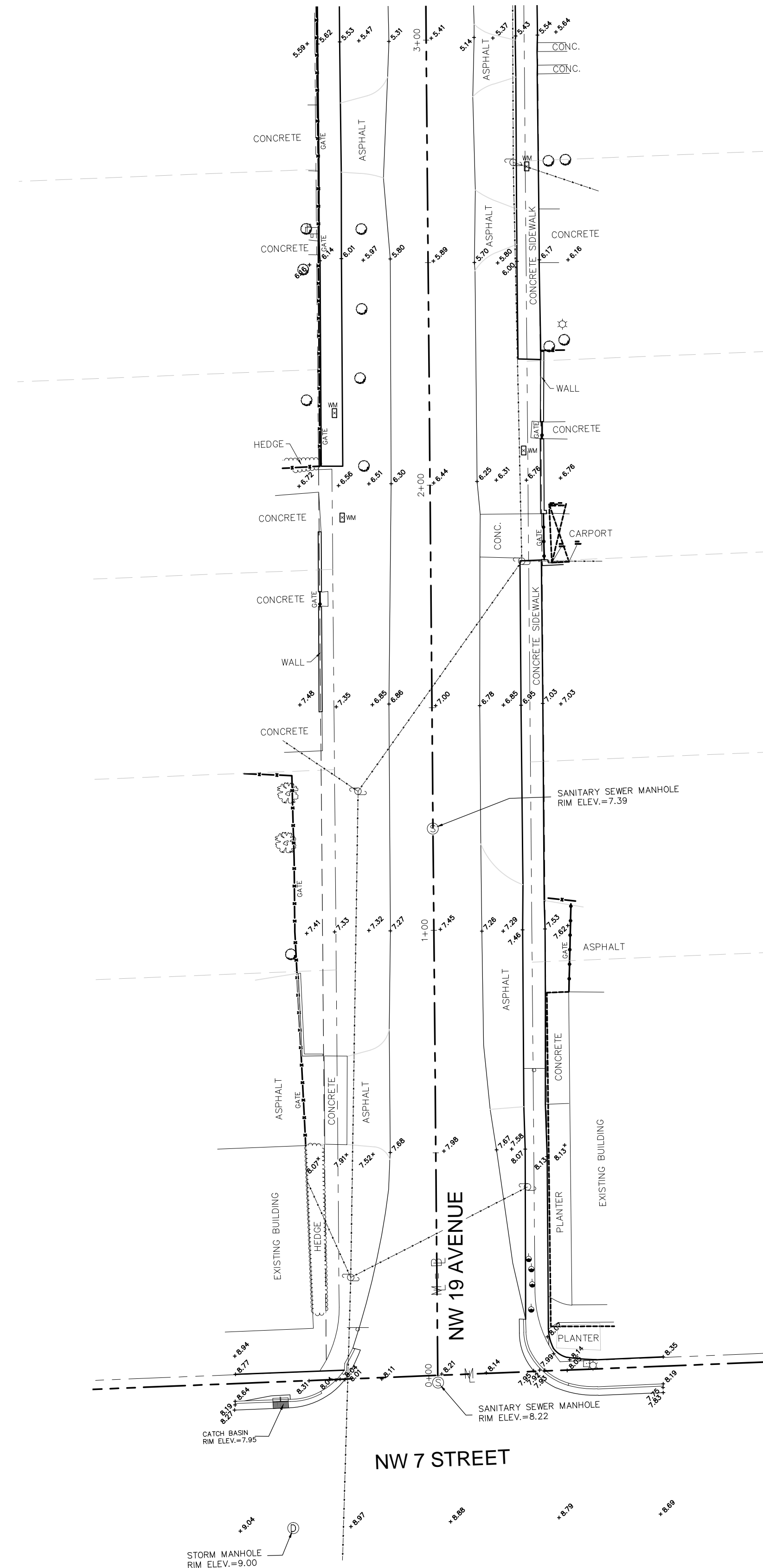
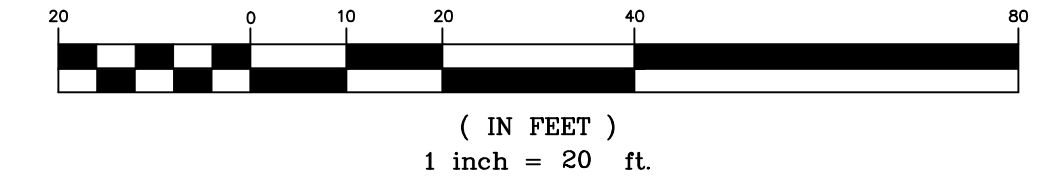
DATE: 11-19-08
 JOB No. 0808-00005-001
 DRAFTED BY: L. TOLSTOY
 FILE NAME: 0808-00005.DWG
 FB: N/A PG: N/A

TOPOGRAPHIC SURVEY

GLENROYAL DRAINAGE PROJECT (NORTHERN PORTION) Between NW 7 STREET and NW 9 STREET and, NW 21 AVENUE and NW 17 COURT



GRAPHIC SCALE



ABBREVIATIONS AND LEGEND:

- | | | | | | | | |
|-------|-------------------------|--------|----------------------------------|---------------------|--|---|---------------------------------|
| BL | = DENOTES BASELINE | F.P.L. | = DENOTES FLORIDA POWER & LIGHT | ⊗ | = DENOTES GAS UTILITY COVER | ⊗ | = DENOTES CONCRETE LIGHT POLE |
| M | = DENOTES MONUMENT LINE | JB | = DENOTES JUNCTION BOX | ⊗ | = DENOTES IRRIGATION UTILITY COVER | ⊗ | = DENOTES WOOD LIGHT POLE |
| CL | = DENOTES CENTERLINE | ± 0.00 | = DENOTES SPOT ELEVATION | ⊗ | = DENOTES SANITARY SEWER UTILITY COVER | ⊗ | = DENOTES CONCRETE UTILITY POLE |
| P.B. | = DENOTES PLAT BOOK | --- | = DENOTES OVERHEAD WIRES | ⊗ | = DENOTES FIRE HYDRANT | ⊗ | = DENOTES WOOD UTILITY POLE |
| P.G. | = DENOTES PAGE | --- | = DENOTES CHAIN LINK FENCE | ⊗ | = DENOTES BELL/SOUTH MANHOLE | ⊗ | = DENOTES GUY ANCHOR |
| R/W | = DENOTES RIGHT-OF-WAY | --- | = DENOTES WOOD FENCE | ⊗ | = DENOTES SANITARY SEWER MANHOLE | ⊗ | = DENOTES SIGN |
| SAN. | = DENOTES SANITARY | --- | = DENOTES GUARDRAIL | ⊗ | = DENOTES CATCH BASIN | ⊗ | = DENOTES TELEPHONE BOOTH |
| SEW. | = DENOTES SEWER | --- | = DENOTES ELECTRIC UTILITY COVER | ⊗ | = DENOTES BOLLARD | ⊗ | = DENOTES METAL UTILITY POLE |
| INV. | = DENOTES INVERT | --- | = DENOTES CABLE TELEVISION BOX | ⊗ | = DENOTES CATCH BASIN | ⊗ | |
| CONC. | = DENOTES CONCRETE | --- | = DENOTES WATER UTILITY COVER | ⊗ | = DENOTES MAILBOX | ⊗ | |
| WM | = DENOTES WATER METER | --- | ELEV. | = DENOTES ELEVATION | | | |
| ESMT. | = DENOTES EASEMENT | | | | | | |

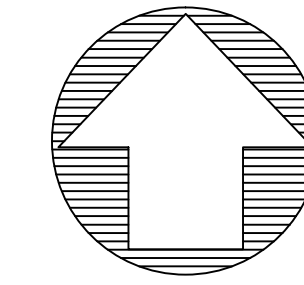
SHEETS 2 THROUGH 16 NOT VALID WITHOUT SHEET 1 FOR CERTIFICATION OF THE TOPOGRAPHIC SURVEY SEE SHEET 1 OF 16

TYPE OF DRAWING: TOPOGRAPHIC SURVEY
 PREPARED FOR: CORZO CASTELLA CARBALLO THOMPSON SALMAN, P.A.
 P(3)SM L.B. No. 7335
 PROFESSIONAL SURVEYORS & MAPPERS
 3900 NW 79 AVENUE, SUITE 235 DORAL, FLORIDA 33166
 PHONE: (305) 463-0912 FAX: (305) 463-0913
 EMAIL: MAIL@DORALISSURVEYORS.COM

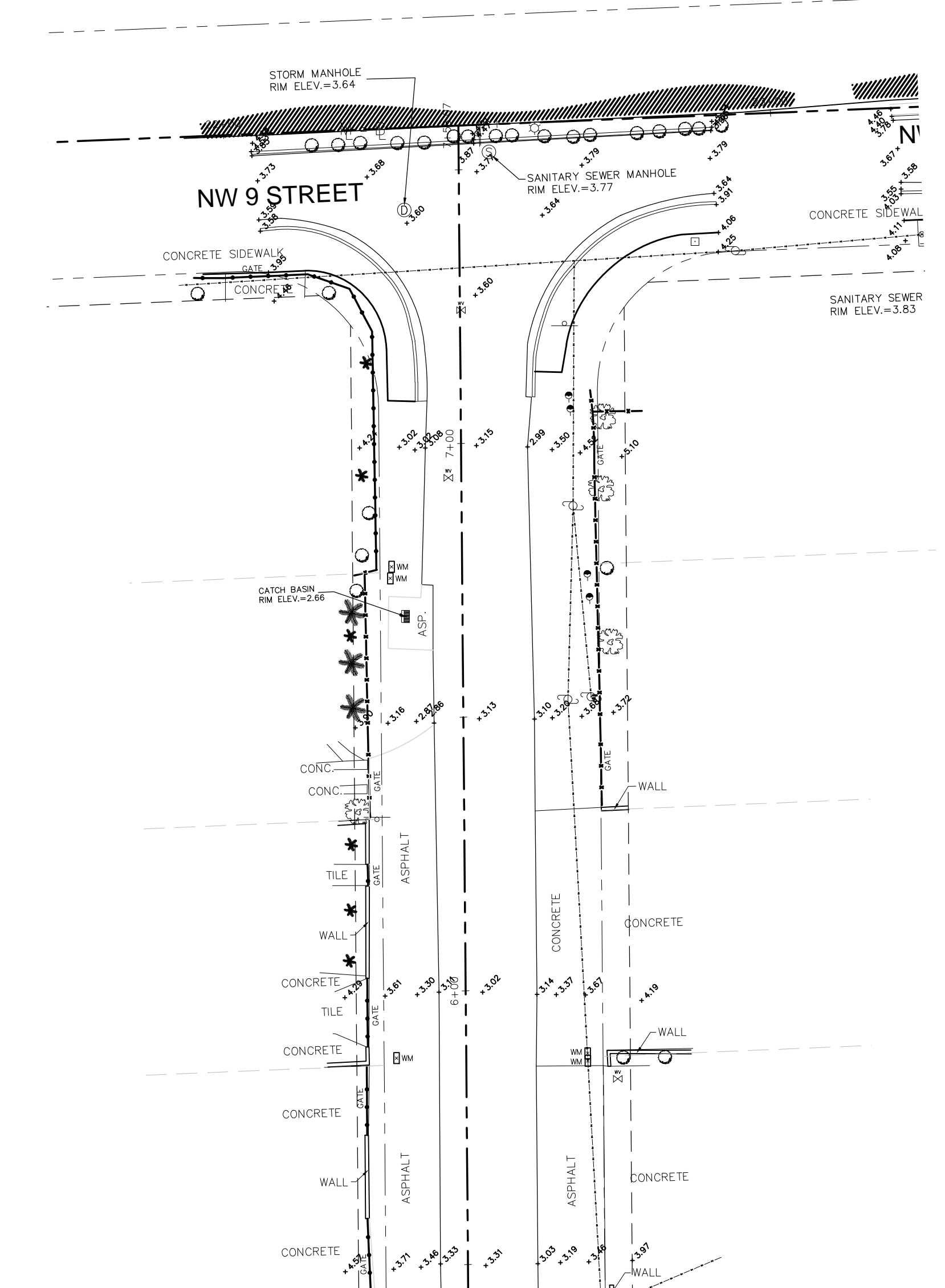
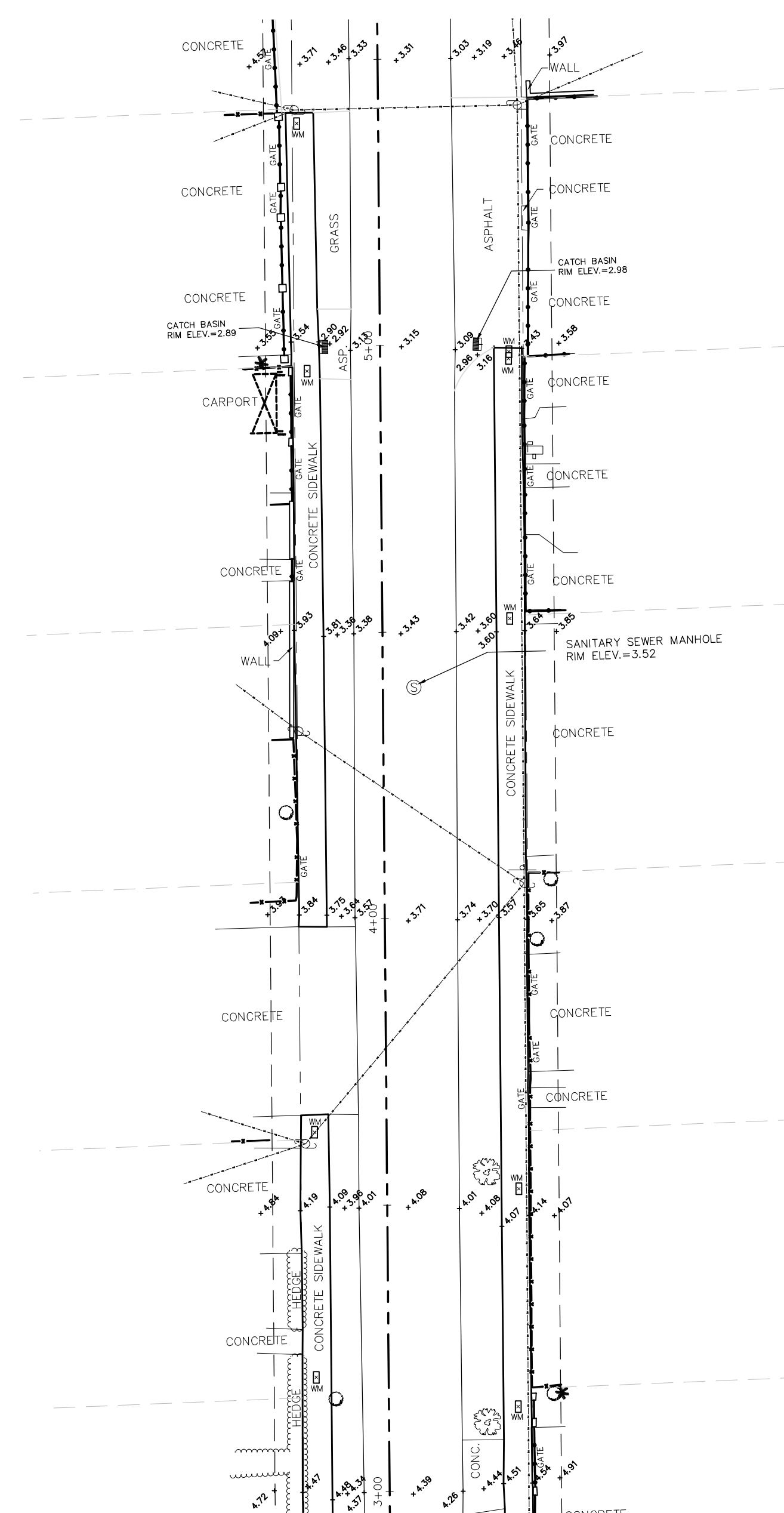
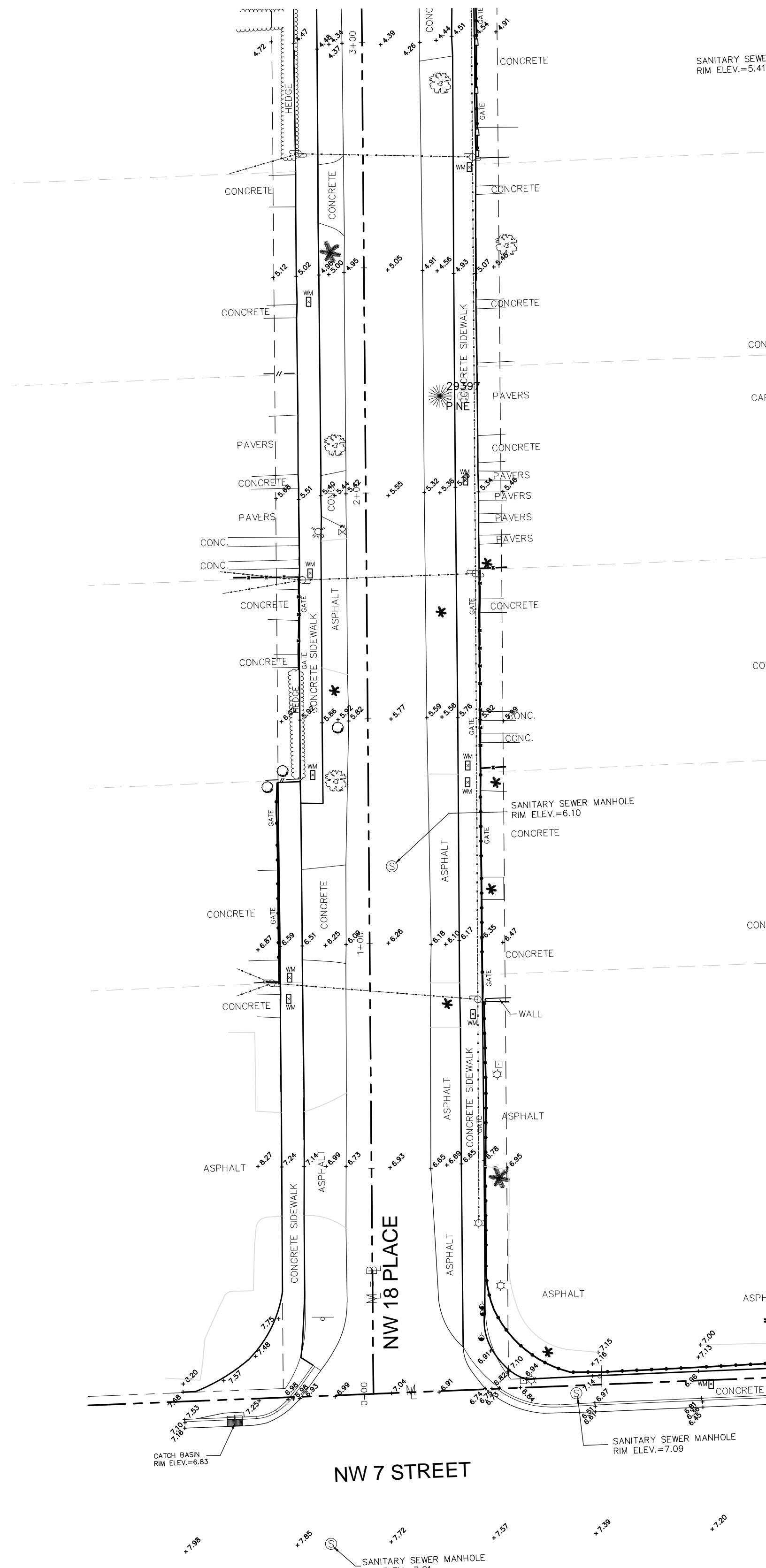
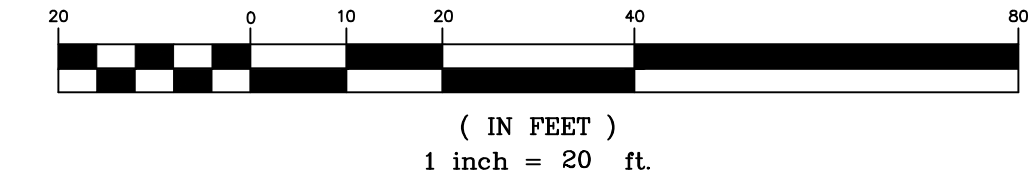
DATE: 11-19-08
 JOB NO. 0808-00005-001
 DRAFTED BY: L. TOLSTOY
 FILE NAME: 0808-00005.DWG
 F.B. N/A P.B. N/A

TOPOGRAPHIC SURVEY

GLENROYAL DRAINAGE PROJECT (NORTHERN PORTION) Between NW 7 STREET and NW 9 STREET and, NW 21 AVENUE and NW 17 COURT



GRAPHIC SCALE



ABBREVIATIONS AND LEGEND:

- | | | | | | | | |
|-------|------------------------|--------|---------------------------------|---|---------------------------------------|---|--------------------------------|
| B | =DENOTES BASELINE | F.P.L. | =DENOTES FLORIDA POWER & LIGHT | ⊗ | =DENOTES GAS UTILITY COVER | ⊗ | =DENOTES CONCRETE LIGHT POLE |
| M | =DENOTES MONUMENT LINE | J.B. | =DENOTES JUNCTION BOX | ⊗ | =DENOTES IRRIGATION UTILITY COVER | ⊗ | =DENOTES WOOD LIGHT POLE |
| C.L. | =DENOTES CENTERLINE | • | =DENOTES SPOT ELEVATION | ⊗ | =DENOTES SANITARY SEWER UTILITY COVER | ⊗ | =DENOTES CONCRETE UTILITY POLE |
| P.B. | =DENOTES PLAT BOOK | — | =DENOTES OVERHEAD WIRES | ⊗ | =DENOTES FIRE HYDRANT | ⊗ | =DENOTES WOOD UTILITY POLE |
| P.G. | =DENOTES PAGE | — | =DENOTES CHAIN LINK FENCE | ⊗ | =DENOTES BELLSOUTH MANHOLE | ⊗ | =DENOTES GUY ANCHOR |
| R/W | =DENOTES RIGHT-OF-WAY | — | =DENOTES WOOD FENCE | ⊗ | =DENOTES SANITARY SEWER MANHOLE | ⊗ | =DENOTES SIGN |
| SAN. | =DENOTES SANITARY | — | =DENOTES GUARDRAIL | ⊗ | =DENOTES SANITARY SEWER MANHOLE | ⊗ | =DENOTES TELEPHONE BOOTH |
| SEW. | =DENOTES SEWER | ⊗ | =DENOTES ELECTRIC UTILITY COVER | ⊗ | =DENOTES CATCH BASIN | ⊗ | =DENOTES METAL UTILITY POLE |
| IN.V. | =DENOTES INVERT | ⊗ | =DENOTES CABLE TELEVISION BOX | ⊗ | =DENOTES BOLLARD | | |
| CONC. | =DENOTES CONCRETE | ⊗ | =DENOTES WATER UTILITY COVER | ⊗ | =DENOTES MAILBOX | | |
| WM | =DENOTES WATER METER | ELEV. | =DENOTES ELEVATION | | | | |
| ESMT. | =DENOTES EASEMENT | | | | | | |

SHEETS 2 THROUGH 16 NOT VALID WITHOUT SHEET 1
FOR CERTIFICATION OF THE TOPOGRAPHIC SURVEY SEE SHEET 1 OF 16

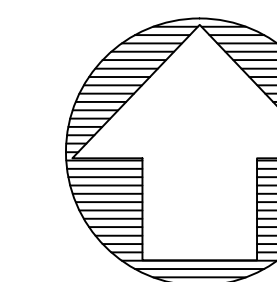
TYPE OF DRAWING: TOPOGRAPHIC SURVEY
 PREPARED FOR: CORZO CASTELLA CARBALLO THOMPSON SALMAN, P.A.
 P(3)SM L.B. No. 7335
 PROFESSIONAL SURVEYORS & MAPPERS
 3900 NW 79 AVENUE, SUITE 235 DORAL, FLORIDA 33166
 PHONE: (305) 463-0912 FAX: (305) 463-0913
 EMAIL: MAIL@P(3)SM.SURVEYORS.COM

DATE: 11-19-08
 JOB No. 0808-00005-001
 DRAFTED BY: L. TOLSTOY
 FILE NAME: 0808-00005.DWG
 F.B. N/A P.B. N/A

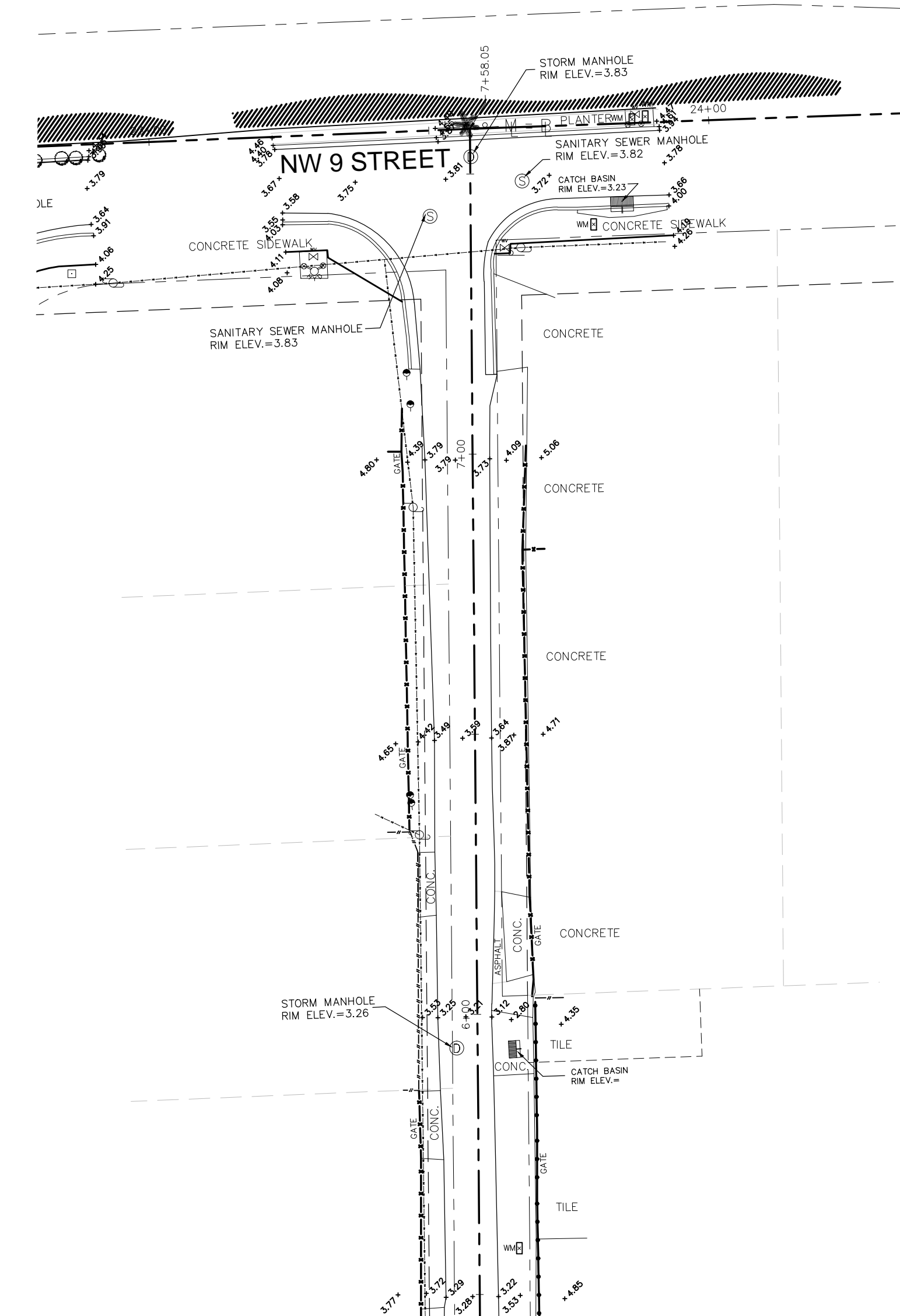
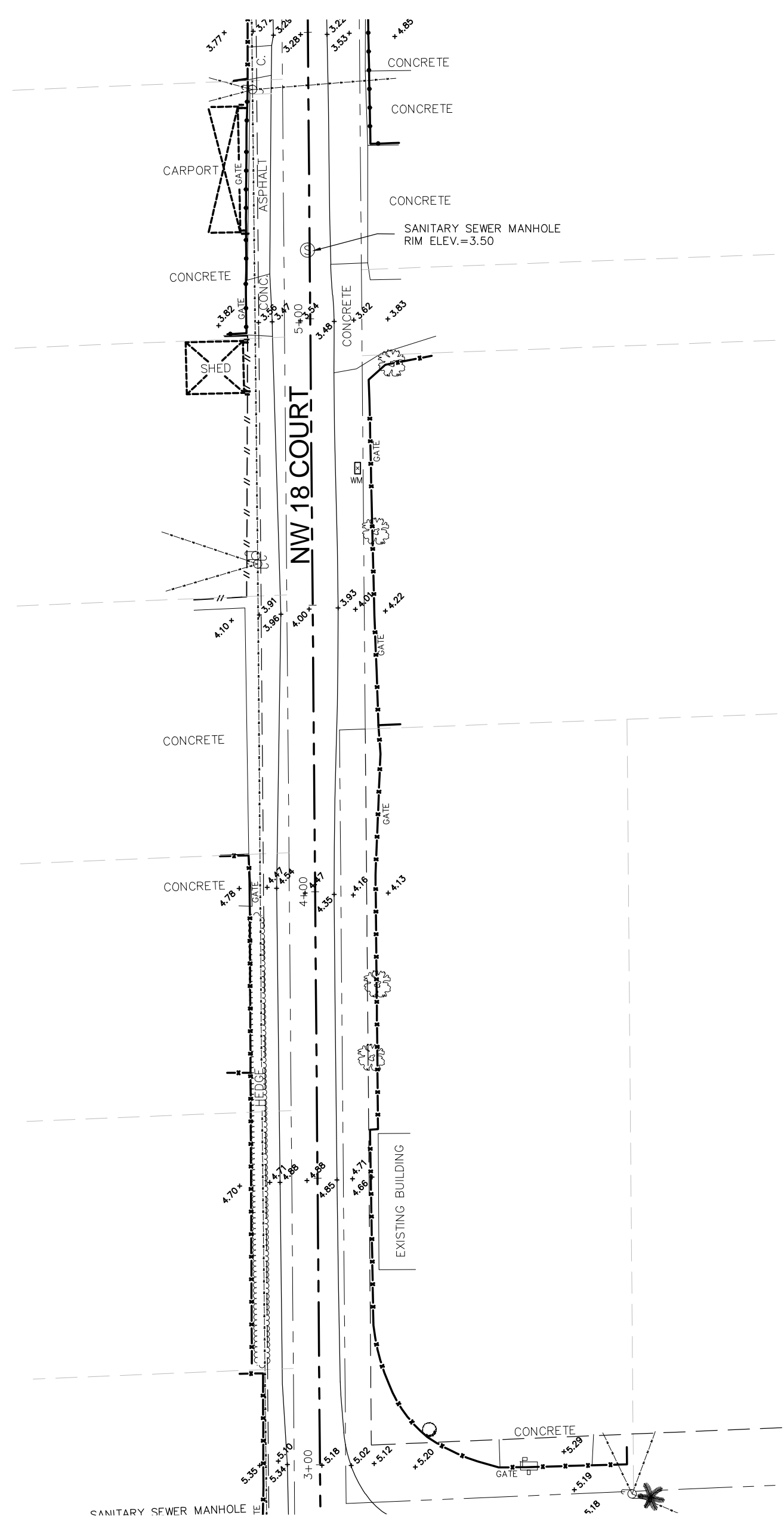
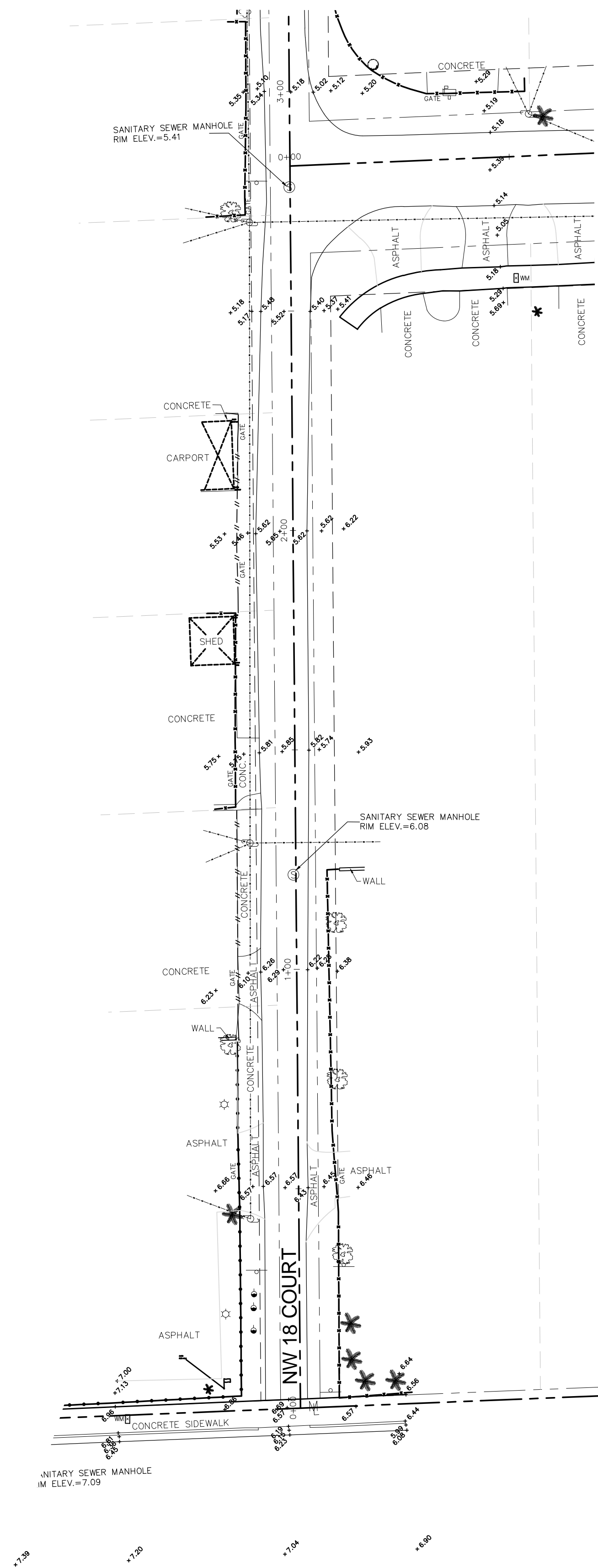
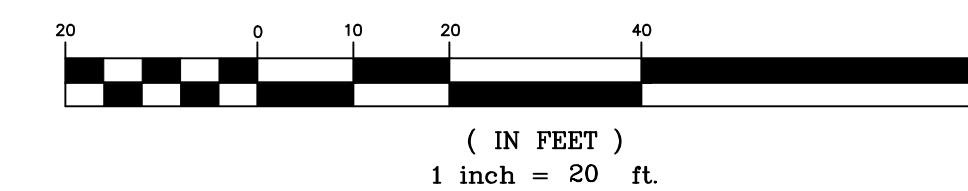
TOPOGRAPHIC SURVEY

GLENROYAL DRAINAGE PROJECT (NORTHERN PORTION)

Between NW 7 STREET and NW 9 STREET and,
NW 21 AVENUE and NW 17 COURT



GRAPHIC SCALE



ABBREVIATIONS AND LEGEND:

B.P.	=DENOTES BASELINE	F.P.L.	=DENOTES FLORIDA POWER & LIGHT	⊗	=DENOTES GAS UTILITY COVER	⊗	=DENOTES CONCRETE LIGHT POLE	
M	=DENOTES MONUMENT LINE	J.B.	=DENOTES JUNCTION BOX	⊗	=DENOTES IRRIGATION UTILITY COVER	⊗	=DENOTES WOOD LIGHT POLE	
C.L.	=DENOTES CENTERLINE	± 0.00	=DENOTES SPOT ELEVATION	⊗	=DENOTES SANITARY SEWER UTILITY COVER	⊗	=DENOTES CONCRETE UTILITY POLE	
P.B.	=DENOTES PLAT BOOK	—	=DENOTES OVERHEAD WIRES	⊗	=DENOTES FIRE HYDRANT	⊗	=DENOTES WOOD UTILITY POLE	
P.G.	=DENOTES PAGE	—	=DENOTES CHAIN LINK FENCE	⊗	=DENOTES BELL/SOUTH MANHOLE	⊗	=DENOTES GUY ANCHOR	
R/W	=DENOTES RIGHT-OF-WAY	—	=DENOTES WOOD FENCE	⊗	=DENOTES SANITARY SEWER MANHOLE	⊗	=DENOTES SIGN	
SAN.	=DENOTES SANITARY	—	=DENOTES GUARDRAIL	⊗	=DENOTES SANITARY SEWER UTILITY COVER	⊗	⊗	=DENOTES TELEPHONE BOOTH
SEW.	=DENOTES SEWER	⊗	=DENOTES ELECTRIC UTILITY COVER	⊗	=DENOTES CATCH BASIN	⊗	⊗	=DENOTES METAL UTILITY POLE
IN.V.	=DENOTES INVERT	⊗	=DENOTES CABLE TELEVISION BOX	⊗	=DENOTES BOLLARD	⊗		
CONC.	=DENOTES CONCRETE	⊗	=DENOTES WATER UTILITY COVER	⊗	=DENOTES MAILBOX	⊗		
WM	=DENOTES WATER METER	⊗	ELEV.	=DENOTES ELEVATION				
ESMT.	=DENOTES EASEMENT							

SHEETS 2 THROUGH 16 NOT VALID WITHOUT SHEET 1
FOR CERTIFICATION OF THE TOPOGRAPHIC SURVEY SEE SHEET 1 OF 16

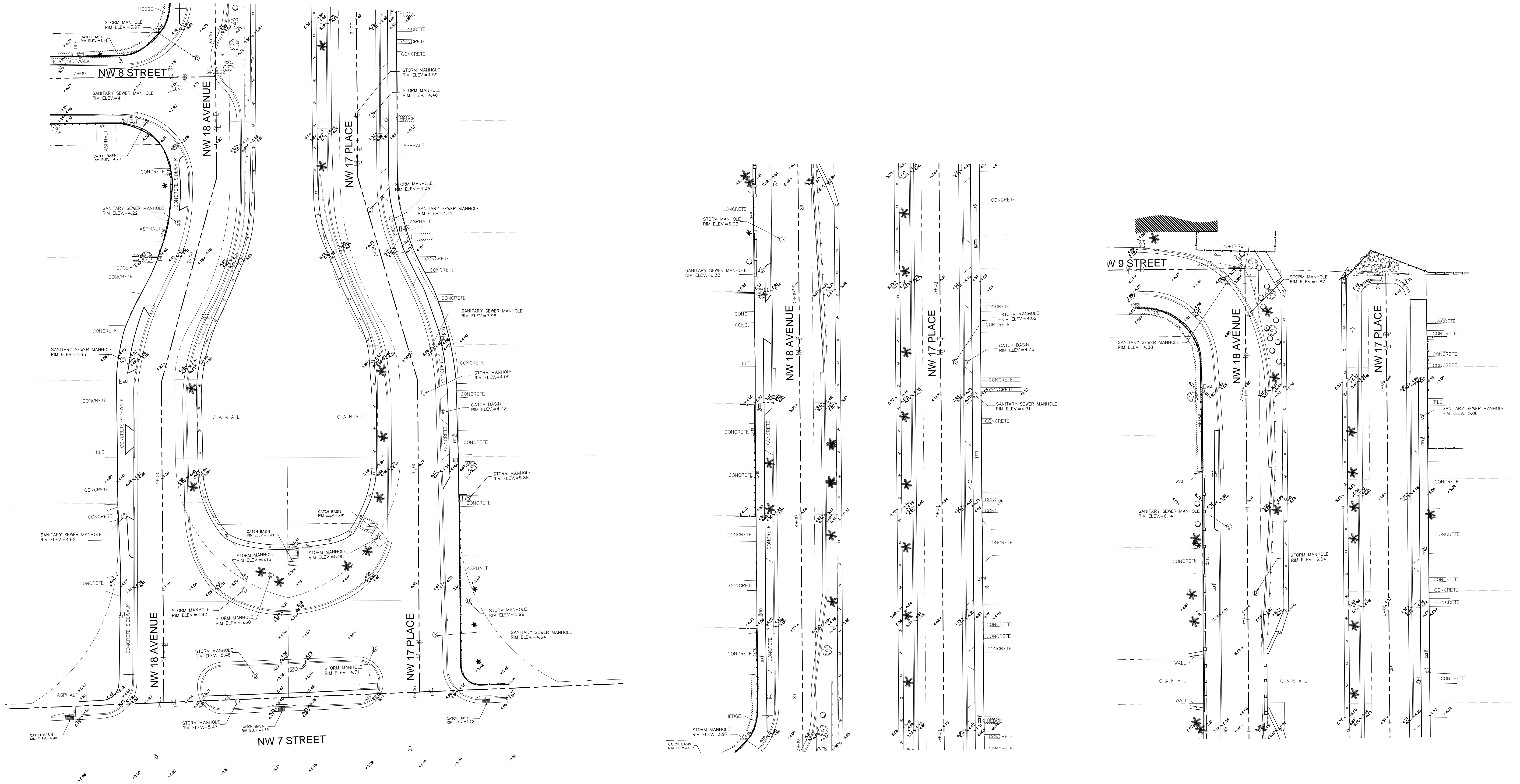
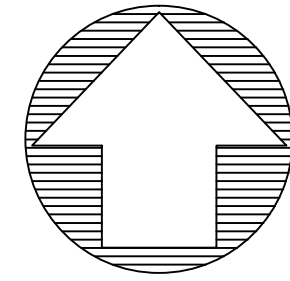
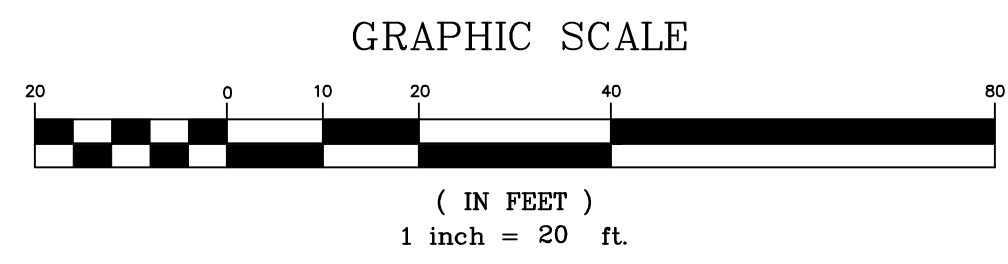
TYPE OF DRAWING: TOPOGRAPHIC SURVEY
 PREPARED FOR: CORZO CASTELLA CARBALLO THOMPSON SALMAN, P.A.
 P(3)SM L.B. No. 7335
 PROFESSIONAL SURVEYORS & MAPPERS
 3900 NW 79 AVENUE, SUITE 235 DORAL, FLORIDA 33166
 PHONE: (305) 463-0912 FAX: (305) 463-0913
 EMAIL: MAIL@P(3)SM.SURVEYORS.COM

DATE: 11-19-08
 JOB NO. 0808-00005-001
 DRAFTED BY: L. TOLSTOY
 FILE NAME: 0808-00005.DWG
 F.B. N/A P.S. N/A

SHEET
2 OF 16

TOPOGRAPHIC SURVEY

GLENROYAL DRAINAGE PROJECT (NORTHERN PORTION) Between NW 7 STREET and NW 9 STREET and, NW 21 AVENUE and NW 17 COURT



ABBREVIATIONS AND LEGEND:

B	=DENOTES BASELINE	F.P.L.	=DENOTES FLORIDA POWER & LIGHT	⊗	=DENOTES GAS UTILITY COVER	⊗	=DENOTES CONCRETE LIGHT POLE
M	=DENOTES MONUMENT LINE	J.B.	=DENOTES JUNCTION BOX	⊗	=DENOTES IRRIGATION UTILITY COVER	⊗	=DENOTES WOOD LIGHT POLE
C	=DENOTES CENTERLINE	0.00	=DENOTES SPOT ELEVATION	⊗	=DENOTES SANITARY SEWER UTILITY COVER	⊗	=DENOTES CONCRETE UTILITY POLE
P.B.	=DENOTES PLAT BOOK	—	=DENOTES OVERHEAD WIRES	⊗	=DENOTES FIRE HYDRANT	⊗	=DENOTES WOOD UTILITY POLE
P.G.	=DENOTES PAGE	-x-	=DENOTES CHAIN LINK FENCE	⊗	=DENOTES BELLSOUTH MANHOLE	⊗	=DENOTES GUY ANCHOR
R/W	=DENOTES RIGHT-OF-WAY	—	=DENOTES WOOD FENCE	⊗	=DENOTES SANITARY SEWER MANHOLE	⊗	=DENOTES SIGN
SAN.	=DENOTES SANITARY	—	=DENOTES GUARDRAIL	⊗	=DENOTES SANITARY SEWER MANHOLE	⊗	=DENOTES TELEPHONE BOOTH
SEW.	=DENOTES SEWER	⊗	=DENOTES ELECTRIC UTILITY COVER	⊗	=DENOTES CATCH BASIN	⊗	=DENOTES METAL UTILITY POLE
INV.	=DENOTES INVERT	⊗	=DENOTES CABLE TELEVISION BOX	⊗	=DENOTES BOLLARD		
CONC.	=DENOTES CONCRETE	⊗	=DENOTES WATER UTILITY COVER	⊗	=DENOTES MAILBOX		
WM	=DENOTES WATER METER	ELEV.	=DENOTES ELEVATION				
ESMT.	=DENOTES EASEMENT						

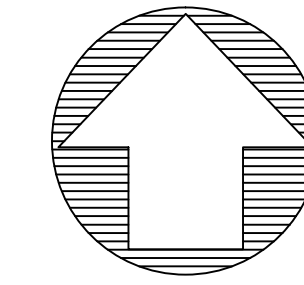
SHEETS 2 THROUGH 16 NOT VALID WITHOUT SHEET 1
FOR CERTIFICATION OF THE TOPOGRAPHIC SURVEY SEE SHEET 1 OF 16

TYPE OF DRAWING: TOPOGRAPHIC SURVEY
 PREPARED FOR: CORZO CASTELLA CARBALLO THOMPSON SALMAN, P.A.
 P(3)SM L.B. No. 7335
 PROFESSIONAL SURVEYORS & MAPPERS
 3900 NW 79 AVENUE, SUITE 235 DORAL, FLORIDA 33166
 PHONE: (305) 463-0912 FAX: (305) 463-0913
 EMAIL: MAIL@P(3)SM.SURVEYORS.COM

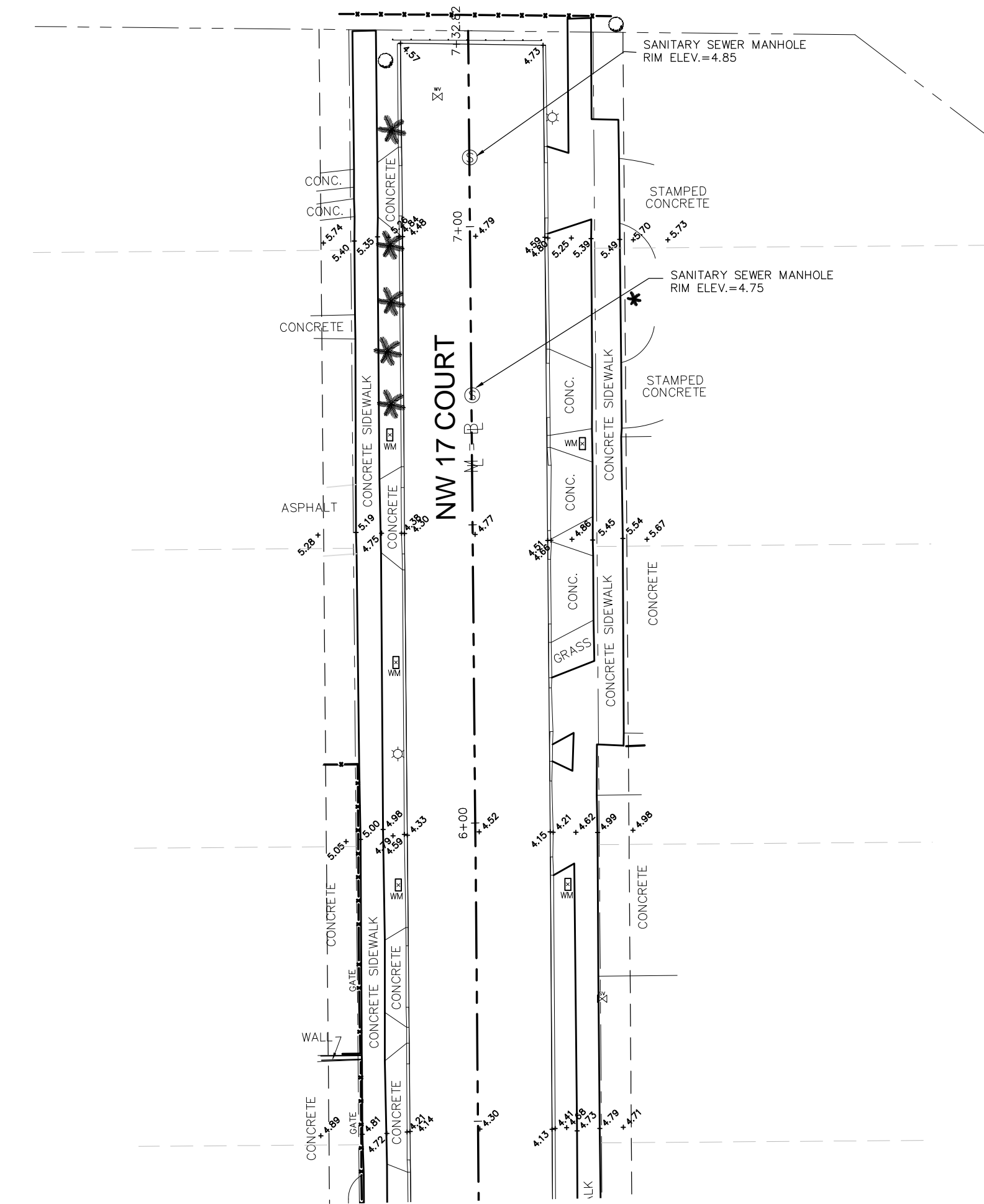
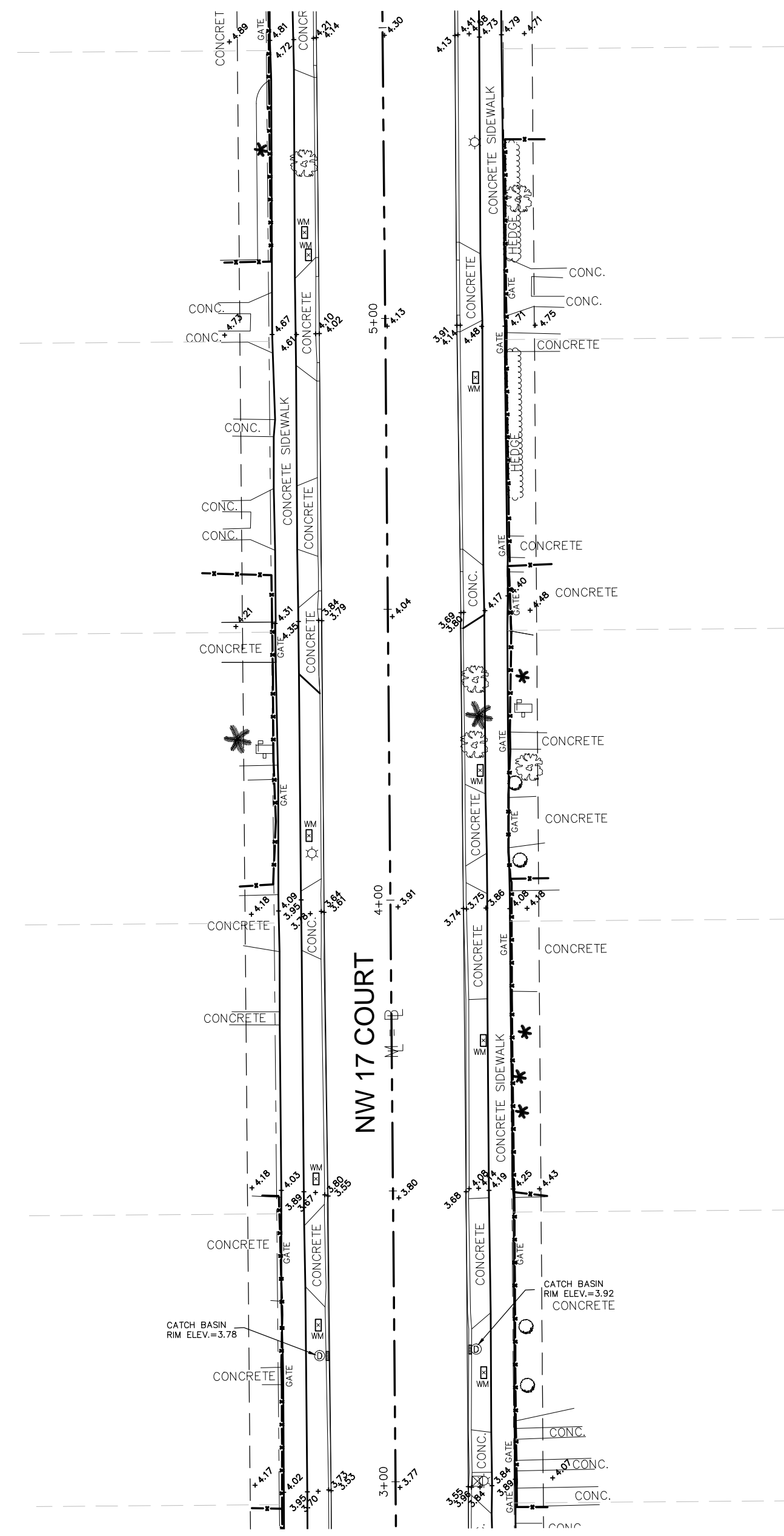
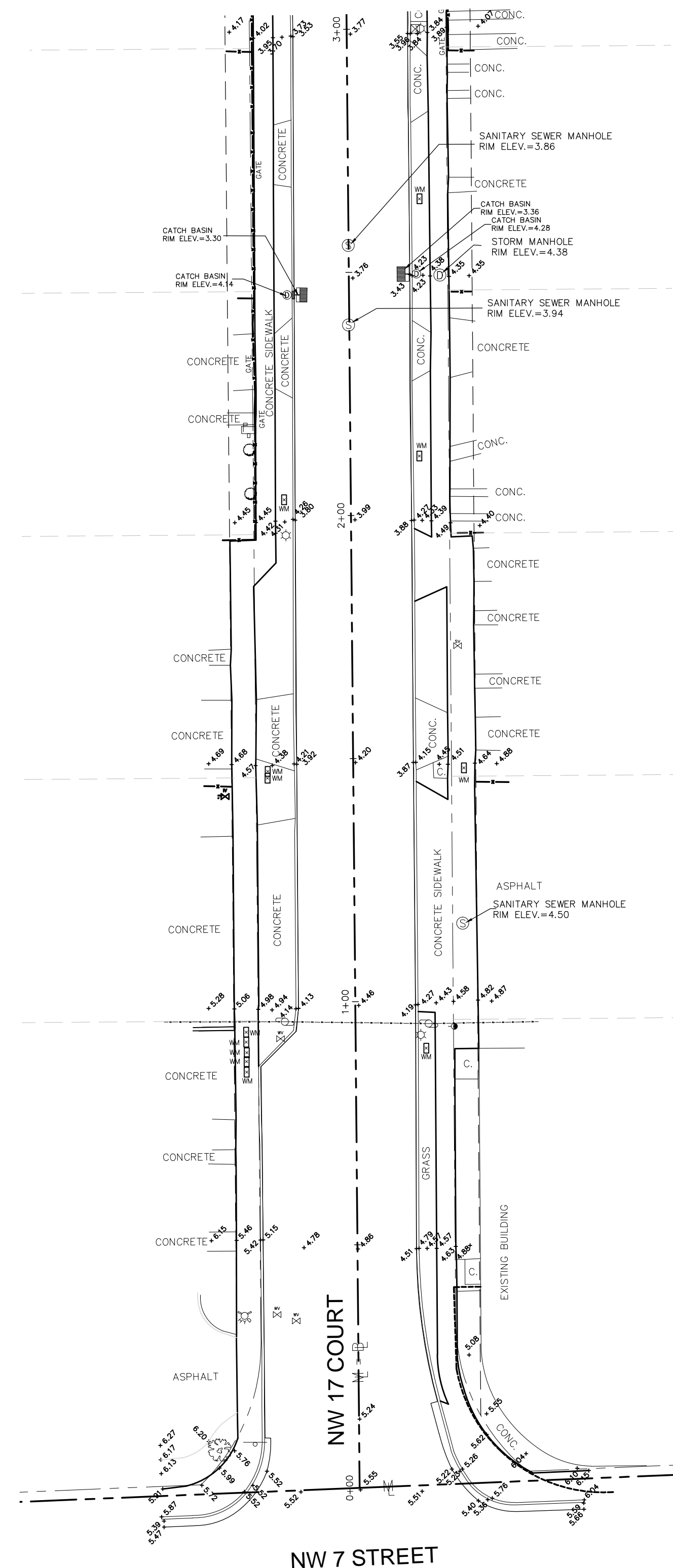
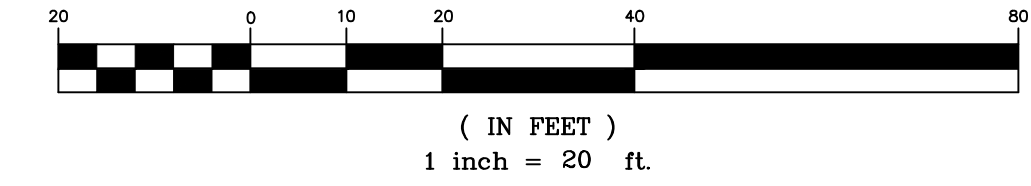
DATE: 11-19-08
 JOB NO. 0808-00005-001
 DRAFTED BY: L. TOLSTOY
 FILE NAME: 0808-00005.DWG
 F.B. N/A P.B. N/A

TOPOGRAPHIC SURVEY

GLENROYAL DRAINAGE PROJECT (NORTHERN PORTION) Between NW 7 STREET and NW 9 STREET and, NW 21 AVENUE and NW 17 COURT



GRAPHIC SCALE



ABBREVIATIONS AND LEGEND:

- | | | | | | | | |
|-------|------------------------|--------|---------------------------------|--------------------|---------------------------------------|---|--------------------------------|
| B | =DENOTES BASELINE | F.P.L. | =DENOTES FLORIDA POWER & LIGHT | ⊙ | =DENOTES GAS UTILITY COVER | ⊙ | =DENOTES CONCRETE LIGHT POLE |
| M | =DENOTES MONUMENT LINE | JB | =DENOTES JUNCTION BOX | ⊙ | =DENOTES IRRIGATION UTILITY COVER | ⊙ | =DENOTES WOOD LIGHT POLE |
| CL | =DENOTES CENTERLINE | ± 0.00 | =DENOTES SPOT ELEVATION | ⊙ | =DENOTES SANITARY SEWER UTILITY COVER | ⊙ | =DENOTES CONCRETE UTILITY POLE |
| P.B. | =DENOTES PLAT BOOK | — | =DENOTES OVERHEAD WIRES | ⊙ | =DENOTES FIRE HYDRANT | ⊙ | =DENOTES WOOD UTILITY POLE |
| P.G. | =DENOTES PAGE | — | =DENOTES CHAIN LINK FENCE | ⊙ | =DENOTES BELLSOUTH MANHOLE | ⊙ | =DENOTES GUY ANCHOR |
| R/W | =DENOTES RIGHT-OF-WAY | — | =DENOTES WOOD FENCE | ⊙ | =DENOTES SANITARY SEWER MANHOLE | ⊙ | =DENOTES SIGN |
| SAN. | =DENOTES SANITARY | — | =DENOTES GUARDRAIL | ⊙ | =DENOTES CATCH BASIN | ⊙ | =DENOTES TELEPHONE BOOTH |
| SEW. | =DENOTES SEWER | — | =DENOTES ELECTRIC UTILITY COVER | ⊙ | =DENOTES BOLLARD | ⊙ | =DENOTES METAL UTILITY POLE |
| INV. | =DENOTES INVERT | — | =DENOTES CABLE TELEVISION BOX | ⊙ | =DENOTES MAILBOX | | |
| CONC. | =DENOTES CONCRETE | — | =DENOTES WATER UTILITY COVER | | | | |
| WM | =DENOTES WATER METER | — | ELEV. | =DENOTES ELEVATION | | | |
| ESMT. | =DENOTES EASEMENT | | | | | | |

SHEETS 2 THROUGH 16 NOT VALID WITHOUT SHEET 1
FOR CERTIFICATION OF THE TOPOGRAPHIC SURVEY SEE SHEET 1 OF 16

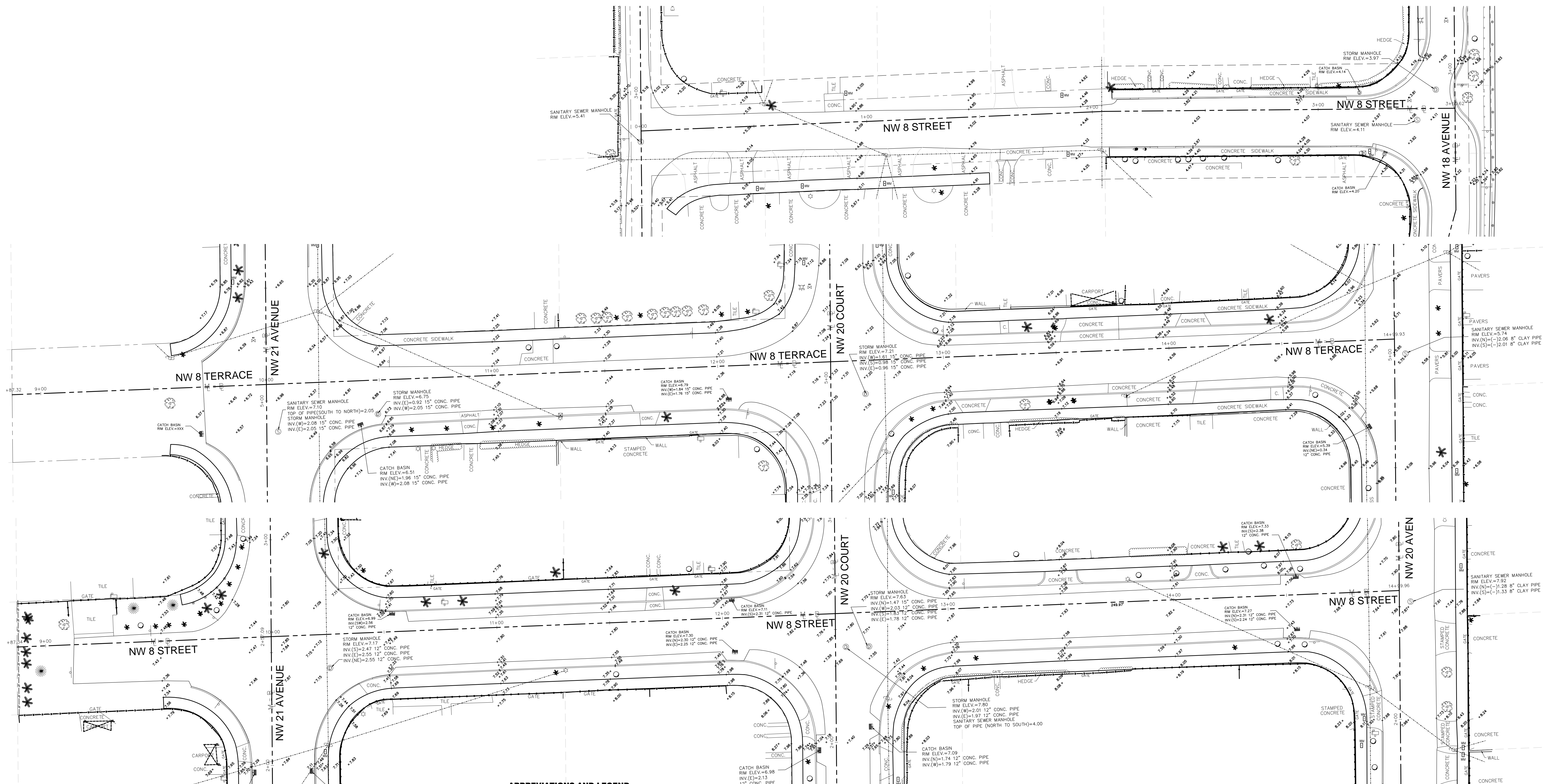
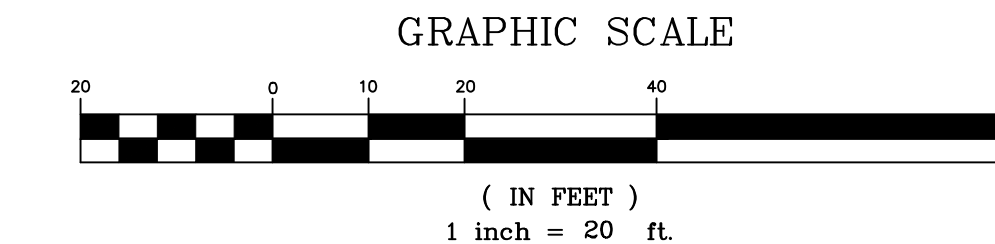
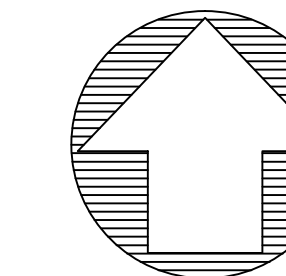
TYPE OF DRAWING: TOPOGRAPHIC SURVEY
 PREPARED FOR: CORZO CASTELLA CARBALLO THOMPSON SALMAN, P.A.
 P(3)SM L.B. No. 7335
 PROFESSIONAL SURVEYORS & MAPPERS
 3900 NW 79 AVENUE, SUITE 235 DORAL, FLORIDA 33166
 PHONE: (305) 463-0912 FAX: (305) 463-0913
 EMAIL: MAIL@P(3)SM-SURVEYORS.COM

DATE: 11-19-08
 JOB NO. 0808-00005-001
 DRAFTED BY: L. TOLSTOY
 FILE NAME: 0808-00005.DWG
 F.B. N/A P.S. N/A

TOPOGRAPHIC SURVEY

GLENROYAL DRAINAGE PROJECT (NORTHERN PORTION)

Between NW 7 STREET and NW 9 STREET and,
NW 21 AVENUE and NW 17 COURT



ABBREVIATIONS AND LEGEND:

- | | | | | | | | |
|-------|------------------------|--------|---------------------------------|---|---------------------------------------|---|--------------------------------|
| B | =DENOTES BASELINE | F.P.L. | =DENOTES FLORIDA POWER & LIGHT | ○ | =DENOTES GAS UTILITY COVER | ○ | =DENOTES CONCRETE LIGHT POLE |
| M | =DENOTES MONUMENT LINE | JB | =DENOTES JUNCTION BOX | ○ | =DENOTES IRRIGATION UTILITY COVER | ○ | =DENOTES WOOD LIGHT POLE |
| C | =DENOTES CENTERLINE | x 0.00 | =DENOTES SPOT ELEVATION | ○ | =DENOTES SANITARY SEWER UTILITY COVER | ○ | =DENOTES CONCRETE UTILITY POLE |
| P.B. | =DENOTES PLAT BOOK | — | =DENOTES OVERHEAD WIRES | ○ | =DENOTES FIRE HYDRANT | ○ | =DENOTES WOOD UTILITY POLE |
| P.C. | =DENOTES PAGE | — | =DENOTES CHAIN LINK FENCE | ○ | =DENOTES BELLSOUTH MANHOLE | ○ | =DENOTES GUY ANCHOR |
| R/W | =DENOTES RIGHT-OF-WAY | — | =DENOTES WOOD FENCE | ○ | =DENOTES SANITARY SEWER MANHOLE | ○ | =DENOTES SIGN |
| SAN. | =DENOTES SANITARY | — | =DENOTES GUARDRAIL | ○ | =DENOTES CATCH BASIN | ○ | =DENOTES TELEPHONE BOOTH |
| SEW. | =DENOTES SEWER | — | =DENOTES ELECTRIC UTILITY COVER | ○ | =DENOTES BOLLARD | ○ | =DENOTES METAL UTILITY POLE |
| INV. | =DENOTES INVERT | — | =DENOTES CABLE TELEVISION BOX | ○ | =DENOTES MAILBOX | | |
| CONC. | =DENOTES CONCRETE | ELEV. | =DENOTES ELEVATION | | | | |
| WM | =DENOTES WATER METER | | | | | | |
| ESMT. | =DENOTES EASEMENT | | | | | | |

SHEETS 2 THROUGH 16 NOT VALID WITHOUT SHEET 1
FOR CERTIFICATION OF THE TOPOGRAPHIC SURVEY SEE SHEET 1 OF 16

TYPE OF DRAWING: TOPOGRAPHIC SURVEY
 PREPARED FOR: CORZO CASTELLA CARBALLO THOMPSON SALMAN, P.A.
 P(3)SM L.B. No. 7335
 PROFESSIONAL SURVEYORS & MAPPERS
 3900 NW 79 AVENUE, SUITE 235 DORAL, FLORIDA 33166
 PHONE: (305) 463-0912 FAX: (305) 463-0913
 EMAIL: MAIL@P(3)SM-SURVEYORS.COM

DATE: 11-19-08
 JOB No. 0808-00005-001
 DRAFTED BY: L. TOLSTOY
 FILE NAME: 0808-00005.DWG
 F.B. N/A P.B. N/A