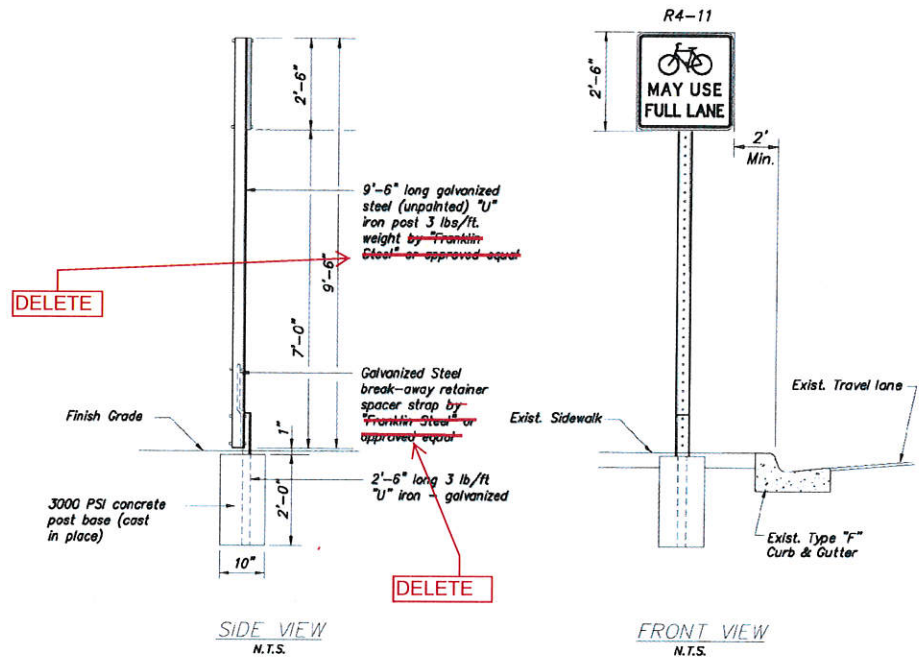
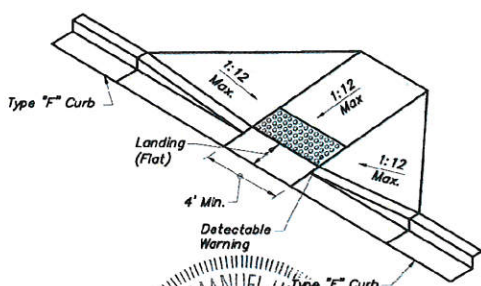


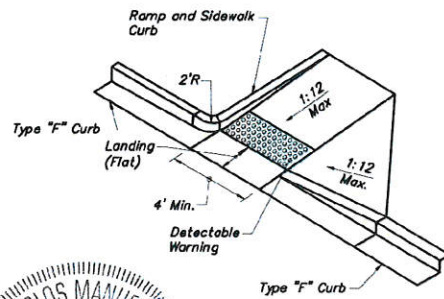
ALL PAVEMENT MESSAGES SHALL BE PREFORMED THERMOPLASTIC  
**BIKE LANE MARKING**  
 N.T.S.



**SIGN DETAIL**  
 N.T.S.

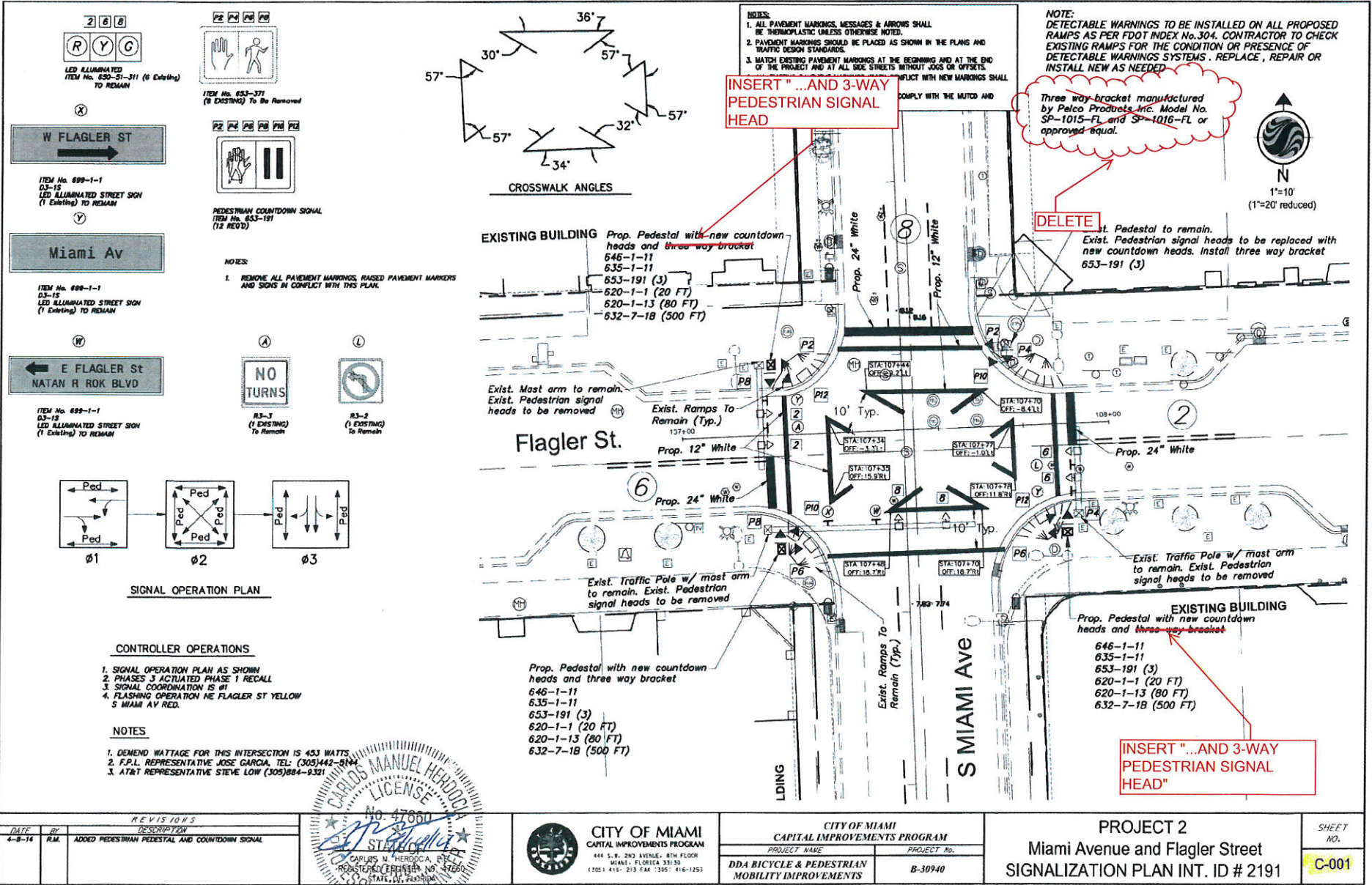


**RAMP DETAIL**  
 N.T.S.



**RAMP DETAIL**  
 N.T.S.

DATE BY _____				CITY OF MIAMI CAPITAL IMPROVEMENTS PROGRAM 444 S.W. 2ND AVENUE, 8TH FLOOR MIAMI, FLORIDA 33130 (305) 416-1212 FAX (305) 416-1253	CITY OF MIAMI CAPITAL IMPROVEMENTS PROGRAM PROJECT NAME PROJECT NO. <b>DDA BICYCLE &amp; PEDESTRIAN MOBILITY IMPROVEMENTS</b> <b>B-30940</b>		PROJECT DETAILS	SHEET NO. <b>G-004</b>



REVISIONS	
DATE	DESCRIPTION
4-8-14	ADDED PEDESTRIAN PEDESTAL AND COUNTDOWN SIGNAL



**CITY OF MIAMI**  
 CAPITAL IMPROVEMENTS PROGRAM  
 441 S.W. 2ND AVENUE, 8TH FLOOR  
 MIAMI, FLORIDA 33130  
 (305) 416-213 FAX: (305) 416-1253

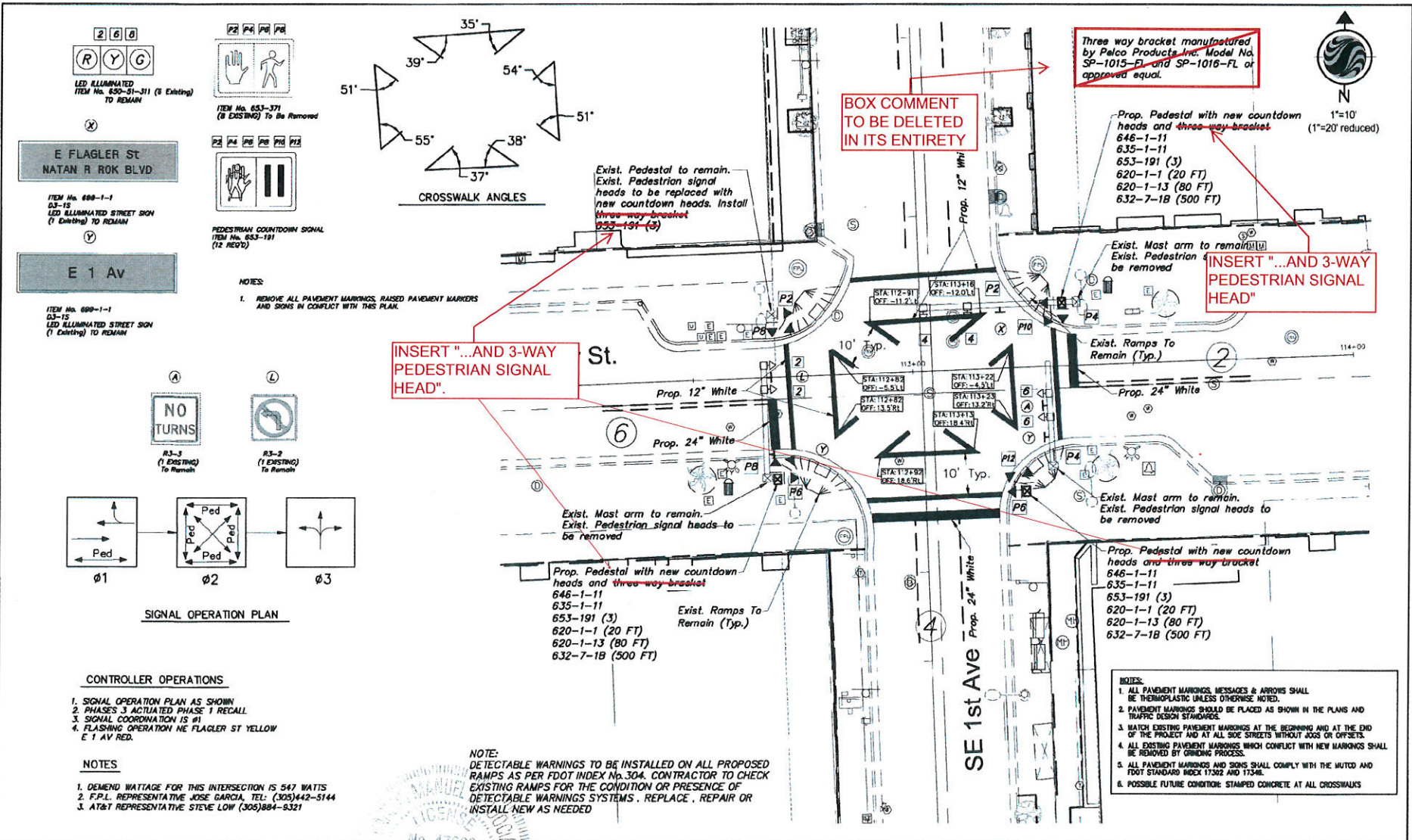
**CITY OF MIAMI**  
 CAPITAL IMPROVEMENTS PROGRAM  
 PROJECT NAME: DDA BICYCLE & PEDESTRIAN MOBILITY IMPROVEMENTS  
 PROJECT NO.: B-30940

**PROJECT 2**  
 Miami Avenue and Flagler Street  
 SIGNALIZATION PLAN INT. ID # 2191

SHEET NO. **C-001**

Revised by: 01/04/2014 09:11:11 AM





REVISIONS	
DATE	DESCRIPTION
6-8-14	ADDED PEDESTRIAN PEDESTAL AND COUNTDOWN SIGNAL

CARLOS M. HENOCCIA, P.E.  
 REGISTERED ENGINEER NO. 47080  
 STATE OF FLORIDA

**CITY OF MIAMI**  
 CAPITAL IMPROVEMENTS PROGRAM  
 141 S.W. 2ND AVENUE, 8TH FLOOR  
 MIAMI, FLORIDA 33136  
 (305) 416-1213 FAX (305) 416-1253

**CITY OF MIAMI**  
 CAPITAL IMPROVEMENTS PROGRAM  
 PROJECT NAME: DDA BICYCLE & PEDESTRIAN MOBILITY IMPROVEMENTS  
 PROJECT NO.: B-30940

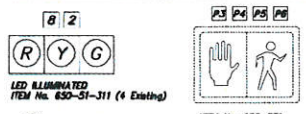
**PROJECT 2**  
 E 1st Avenue and E Flagler Street  
 SIGNALIZATION PLAN INT. ID # 2190

SHEET NO.  
**C-002**



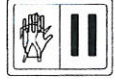






LED ILLUMINATED  
ITEM No. 650-51-311 (4 Existing)

ITEM No. 653-371  
(8 EXISTING) To Be Removed



PEDESTRIAN COUNTDOWN SIGNAL  
ITEM No. 653-191  
(12 REQ'D)

**NOTES:**

1. REMOVE ALL PAVEMENT MARKINGS, RAISED PAVEMENT MARKERS AND SIGNS IN CONFLICT WITH THIS PLAN.



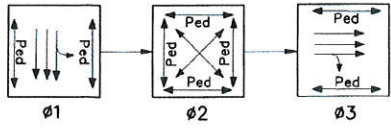
RTD-11A  
(1 EXISTING)  
To Remain



P3-2  
(1 EXISTING)  
To Remain



P3-1  
(1 EXISTING)  
To Remain



SIGNAL OPERATION PLAN

**CONTROLLER OPERATIONS**

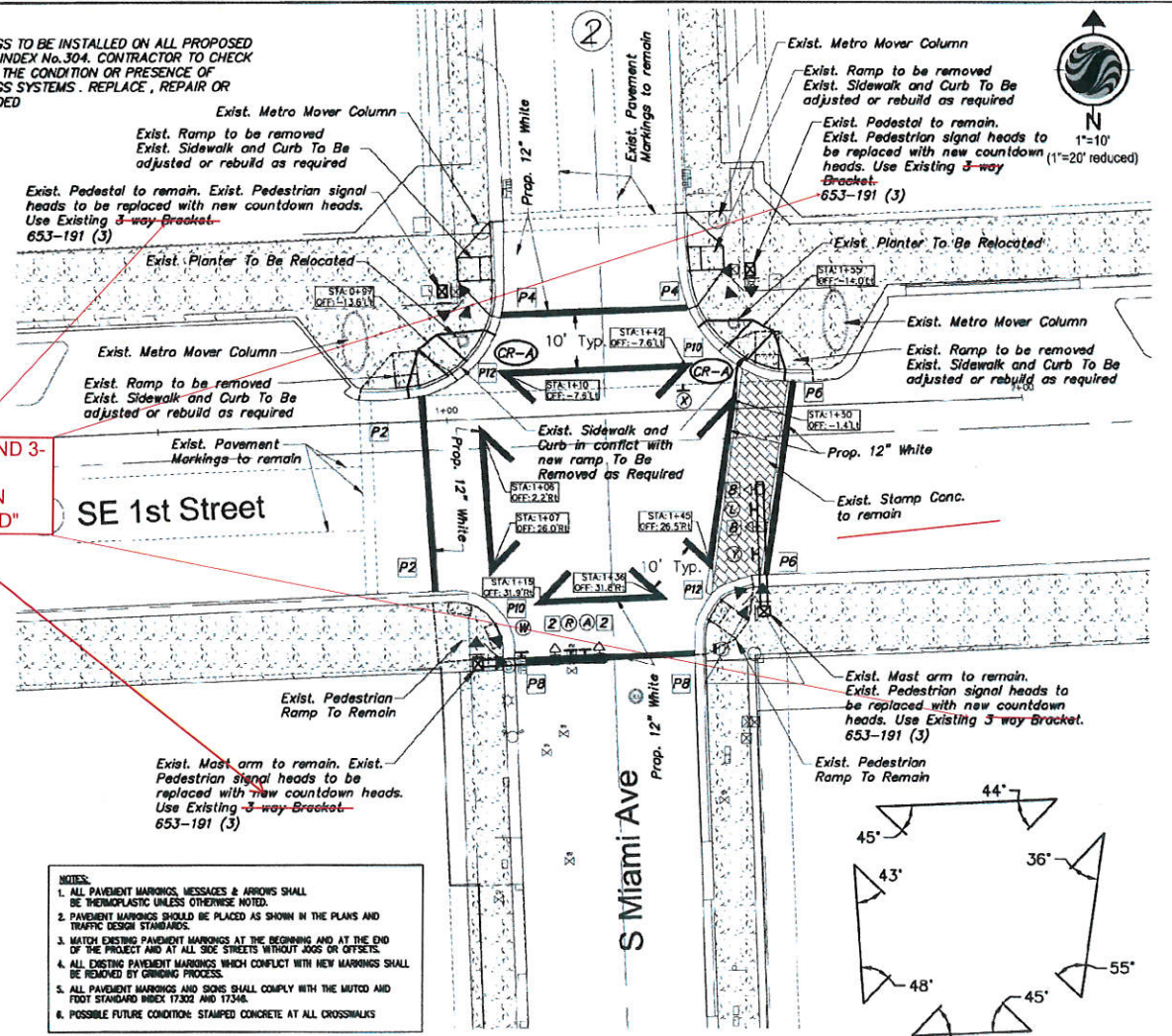
1. SIGNAL OPERATION PLAN AS SHOWN
2. PHASES 3 ACTUATED PHASE 1 RECALL
3. SIGNAL COORDINATION IS #1
4. FLASHING OPERATION 3 MIAMI AV YELLOW SE 1 ST RED.

**NOTES**

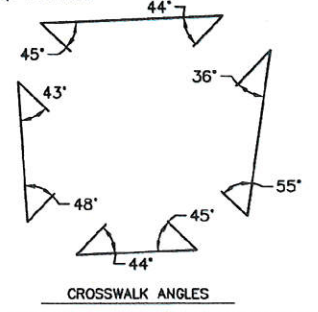
1. DEMAND WATTAGE FOR THIS INTERSECTION IS 453 WATTS
2. F.P.L. REPRESENTATIVE JOSE GARCIA, TEL: (305)442-5144
3. A&T REPRESENTATIVE STEVE LOW (305)884-9322

**NOTE:**  
DETECTABLE WARNINGS TO BE INSTALLED ON ALL PROPOSED RAMP AS PER FDOT INDEX No.304. CONTRACTOR TO CHECK EXISTING RAMP FOR THE CONDITION OR PRESENCE OF DETECTABLE WARNINGS SYSTEMS. REPLACE, REPAIR OR INSTALL NEW AS NEEDED

INSERT "...AND 3-WAY PEDESTRIAN SIGNAL HEAD"



- NOTES:**
1. ALL PAVEMENT MARKINGS, MESSAGES & ARROWS SHALL BE THERMOPLASTIC UNLESS OTHERWISE NOTED.
  2. PAVEMENT MARKINGS SHOULD BE PLACED AS SHOWN IN THE PLANS AND TRAFFIC DESIGN STANDARDS.
  3. MATCH EXISTING PAVEMENT MARKINGS AT THE BEGINNING AND AT THE END OF THE PROJECT AND AT ALL SIDE STREETS WITHOUT JOGS OR OFFSETS.
  4. ALL EXISTING PAVEMENT MARKINGS WHICH CONFLICT WITH NEW MARKINGS SHALL BE REMOVED BY GRINDING PROCESS.
  5. ALL PAVEMENT MARKINGS AND SIGNS SHALL COMPLY WITH THE MUTCO AND FOOT STANDARD INDEX 17302 AND 17348.
  6. POSSIBLE FUTURE CONDITION: STAMPED CONCRETE AT ALL CROSSWALKS



CROSSWALK ANGLES

REVISIONS	
DATE	DESCRIPTION
4-4-14	ADDED PEDESTRIAN COUNTDOWN SIGNALS



**CITY OF MIAMI**  
CAPITAL IMPROVEMENTS PROGRAM  
444 S.W. 2ND AVENUE, 8TH FLOOR  
MIAMI, FLORIDA 33130  
(305) 416-1213 FAX (305) 416-225

**CITY OF MIAMI**  
CAPITAL IMPROVEMENTS PROGRAM  
PROJECT NAME: DDA BICYCLE & PEDESTRIAN MOBILITY IMPROVEMENTS  
PROJECT No.: B-30940

**PROJECT 2**  
Miami Avenue and S 1st Street  
SIGNALIZATION PLAN INT. ID # 2215

SHEET NO.  
C-004



